WELCOME TO IOWA!

The people of Iowa warmly welcome you as you travel to and through our state. Whatever your destination, you're sure to discover Iowa's hospitality and diversity when you arrive. Enjoy listening to jazz, blues or rock at one of our many musical gatherings. Admire the creativity of Iowa artisans, demonstrating their skills at a fine arts festival. Iowans are proud of their heritage and ready to share their architectural treasures, historic landmarks and ethnic traditions.

Wander off the beaten path to explore an Iowa Scenic Byway, or chart your own course to admire the beauty of Iowa's hills and valleys, forests and plains. Remnants of the tallgrass prairie await; rare Loess Hills geological formations beckon you to slow down and experience the many landscapes of Iowa.

Hundreds of miles of trails tempt you to set out on foot or bicycle. Thousands of acres of state parks offer back-to-nature experiences and modern amenities. And millions of memories are made.

Discover Iowa's bounty for yourself, and please travel safely to your Iowa destination.

Sincerely,

Chester J. Culver
Governor of Iowa

Patty Judge
Lt. Governor of Iowa

PRINTED WITH SOY INK — IOWA TRANSPORTATION MAP • FREE DISTRIBUTION ONLY — recycled paper

PRIMARY IOWA WELCOME CENTERS

Burlington — 400 Front Street
Davis City — Interstate 35, north of Exit 4
Le Claire — 900 Eagle Ridge Road
Northwood — Interstate 35, Exit 214
Sergeant Bluff — Interstate 29, south of Exit 141
Underwood — Interstate 80, north of Exit 17
Wilton — Interstate 80, west of Exit 271, west of Davenport

IOWA WELCOME CENTERS

Arnolds Park — 243 W. Broadway
Bloomfield — 301 N. Washington
Council Bluffs — Interstate 80, Exit 1B
Dows — West Train and Depot streets
Dubuque — 300 Main Street
Elkader — Hwy. 13, five miles south of Elkader
Elk Horn — 4038 Main Street
Emmetsburg — 1121 Broadway Street
Lamoni — Interstate 35, Exit 4
Missouri Valley — Hwy. 30, three miles east of Missouri Valley
Percival — Interstate 29, Exit 10, 2804 Crossroads Drive
Sioux City — 1000 Larsen Park Road

TRAVEL INFORMATION

For information on Iowa attractions, accommodations, recreation and festivals, contact:

IOWA TOURISM OFFICE
Iowa Department of Economic Development
200 E. Grand Avenue
Des Moines, IA 50309
515-725-3083 | 800-345-IOWA
traveliowa.com

IOWA life | changing

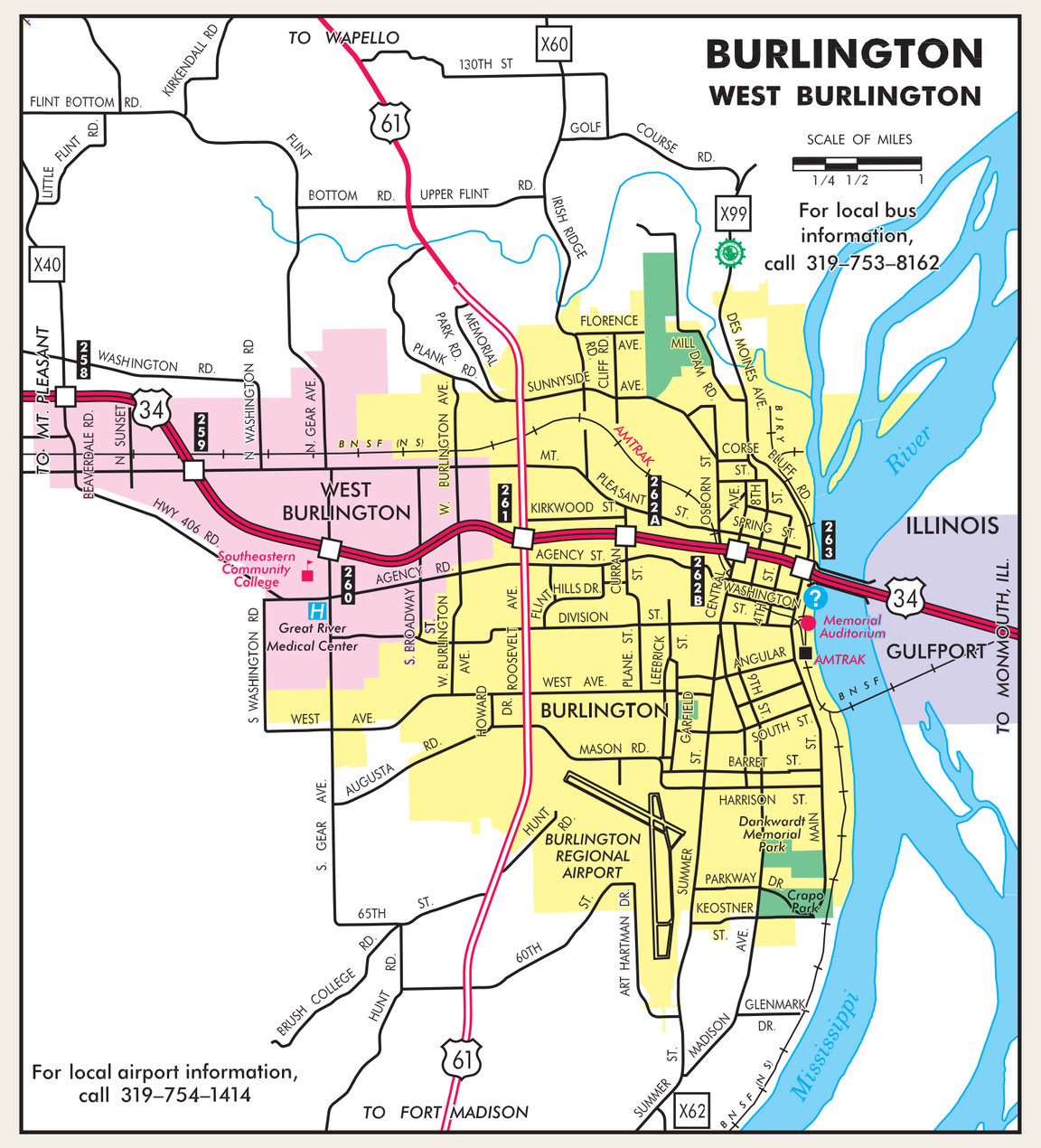

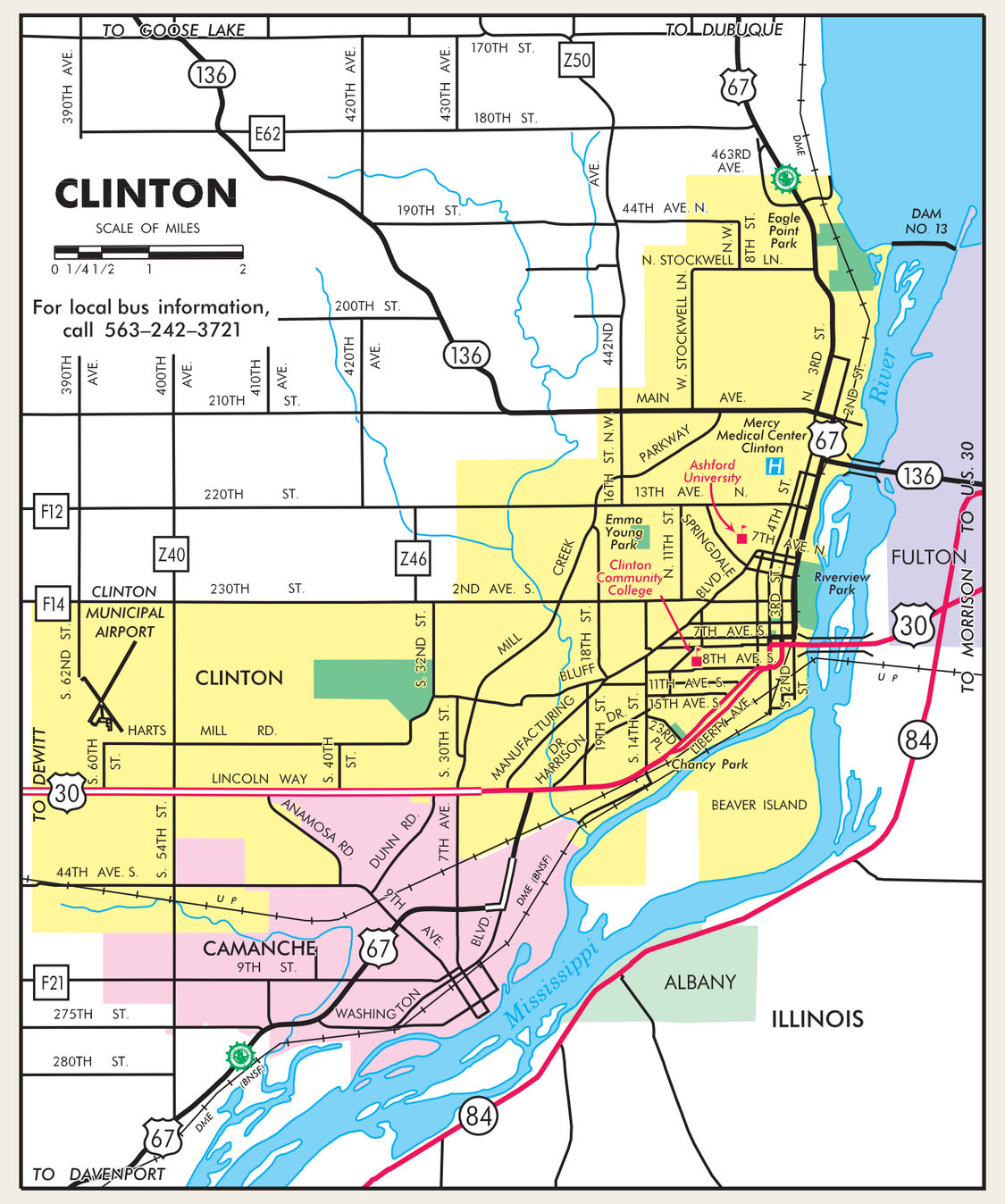

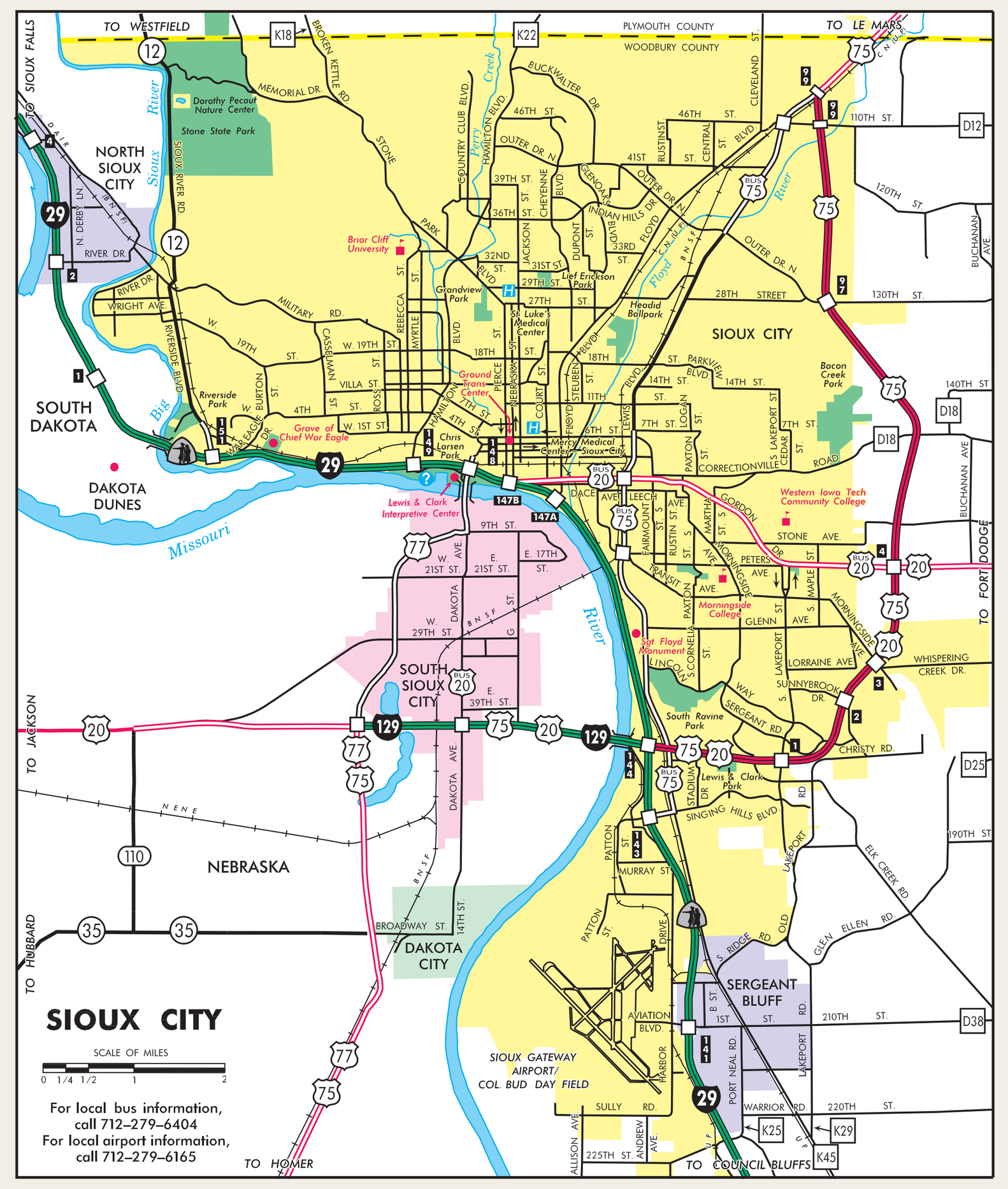

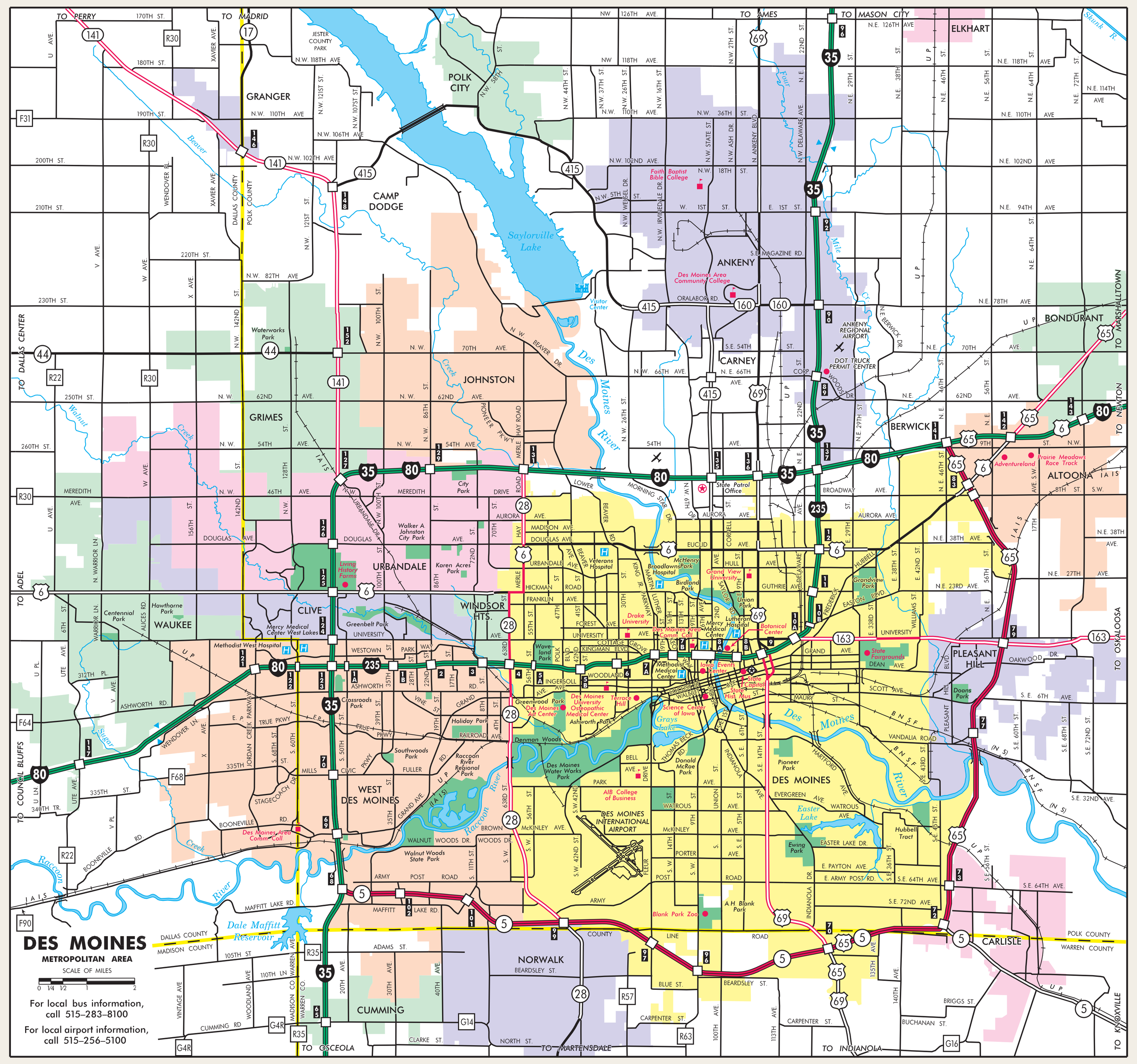

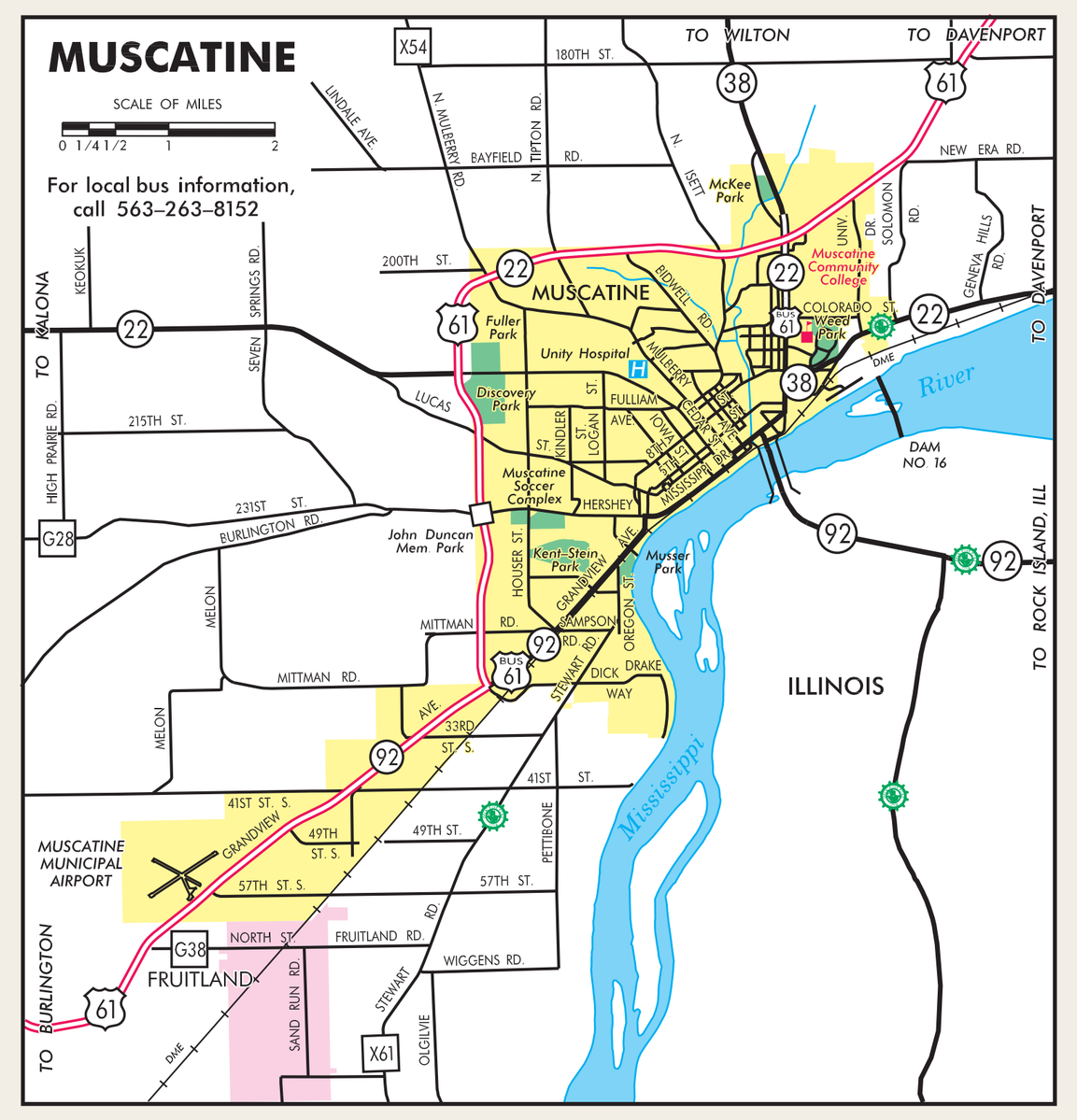

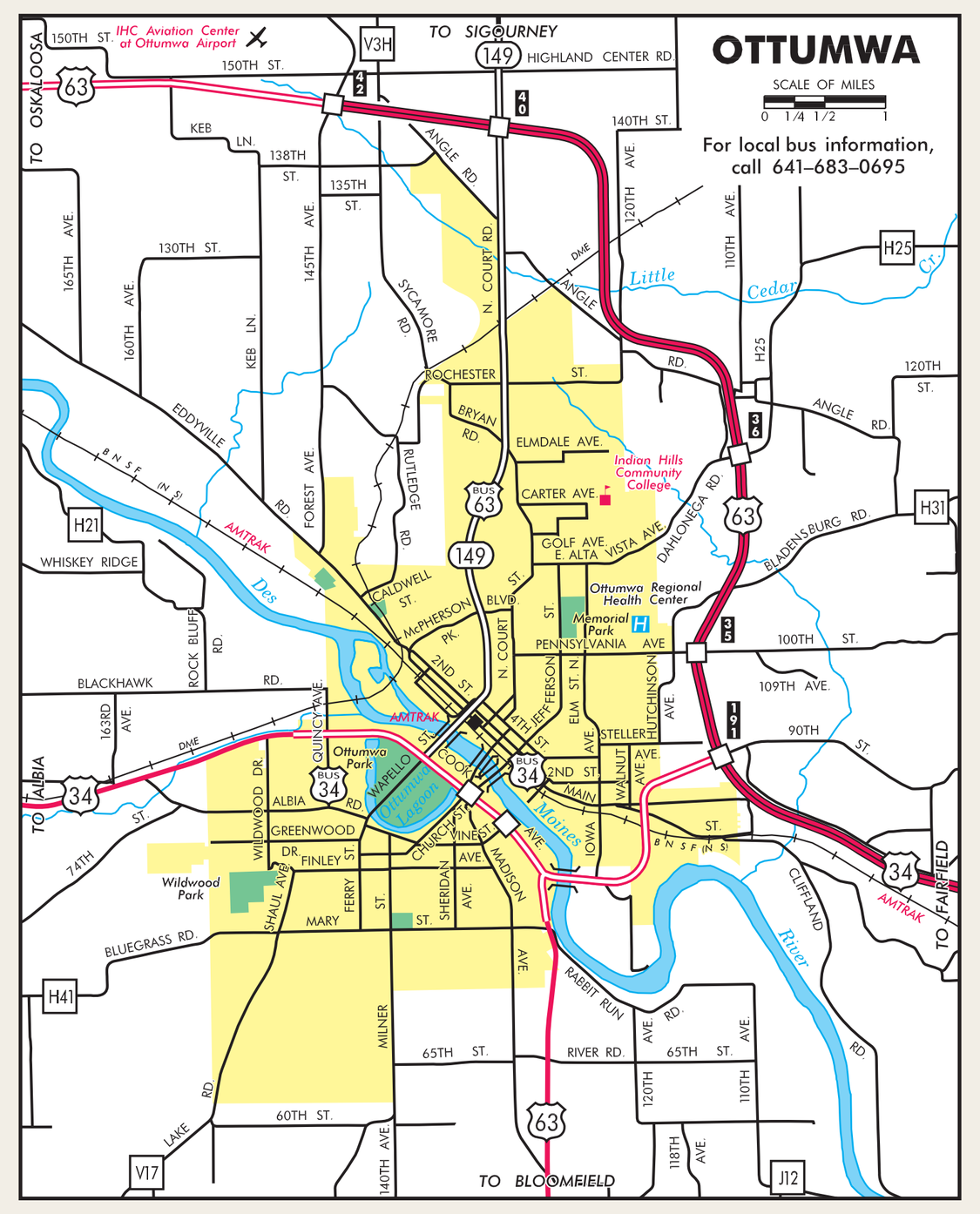

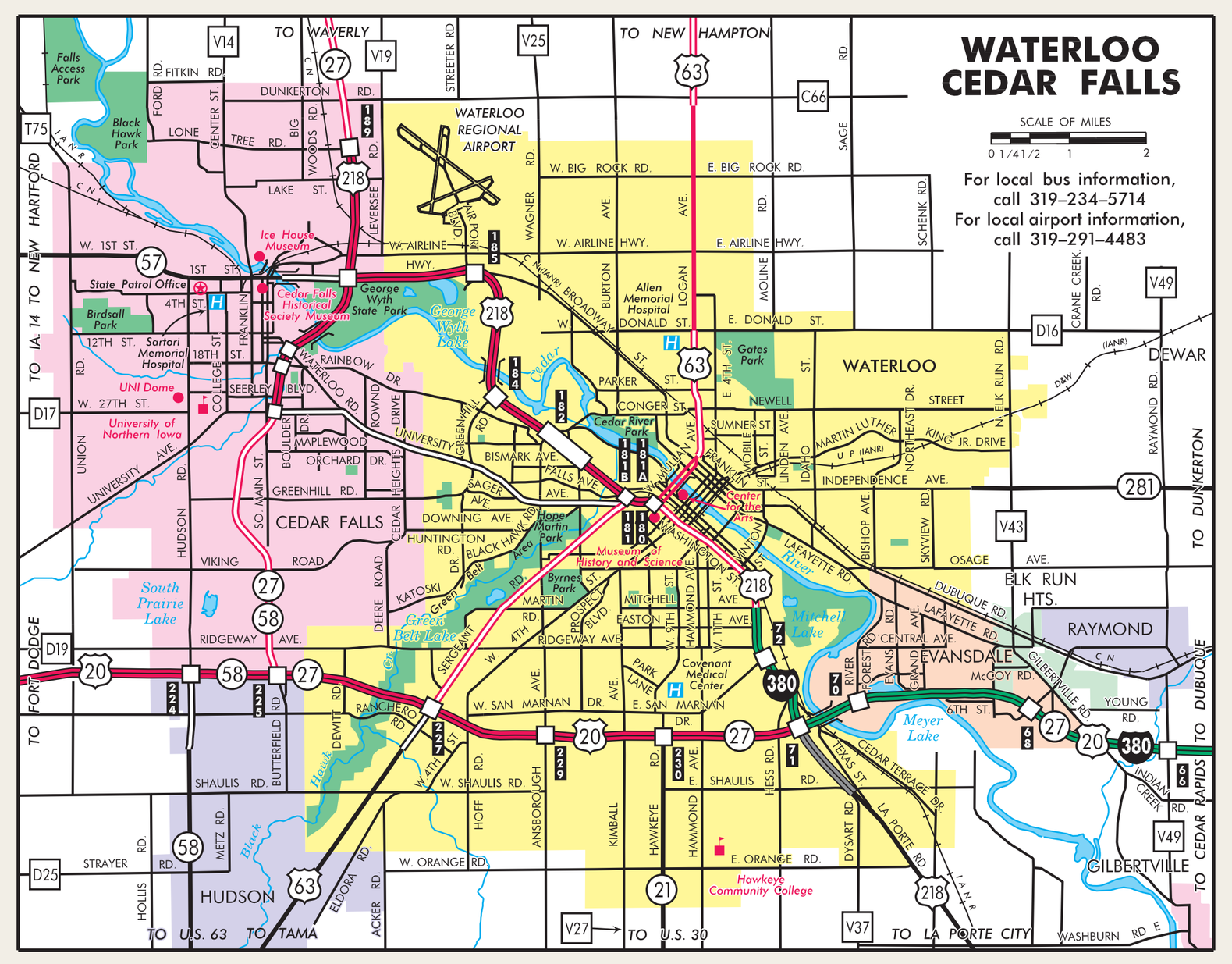

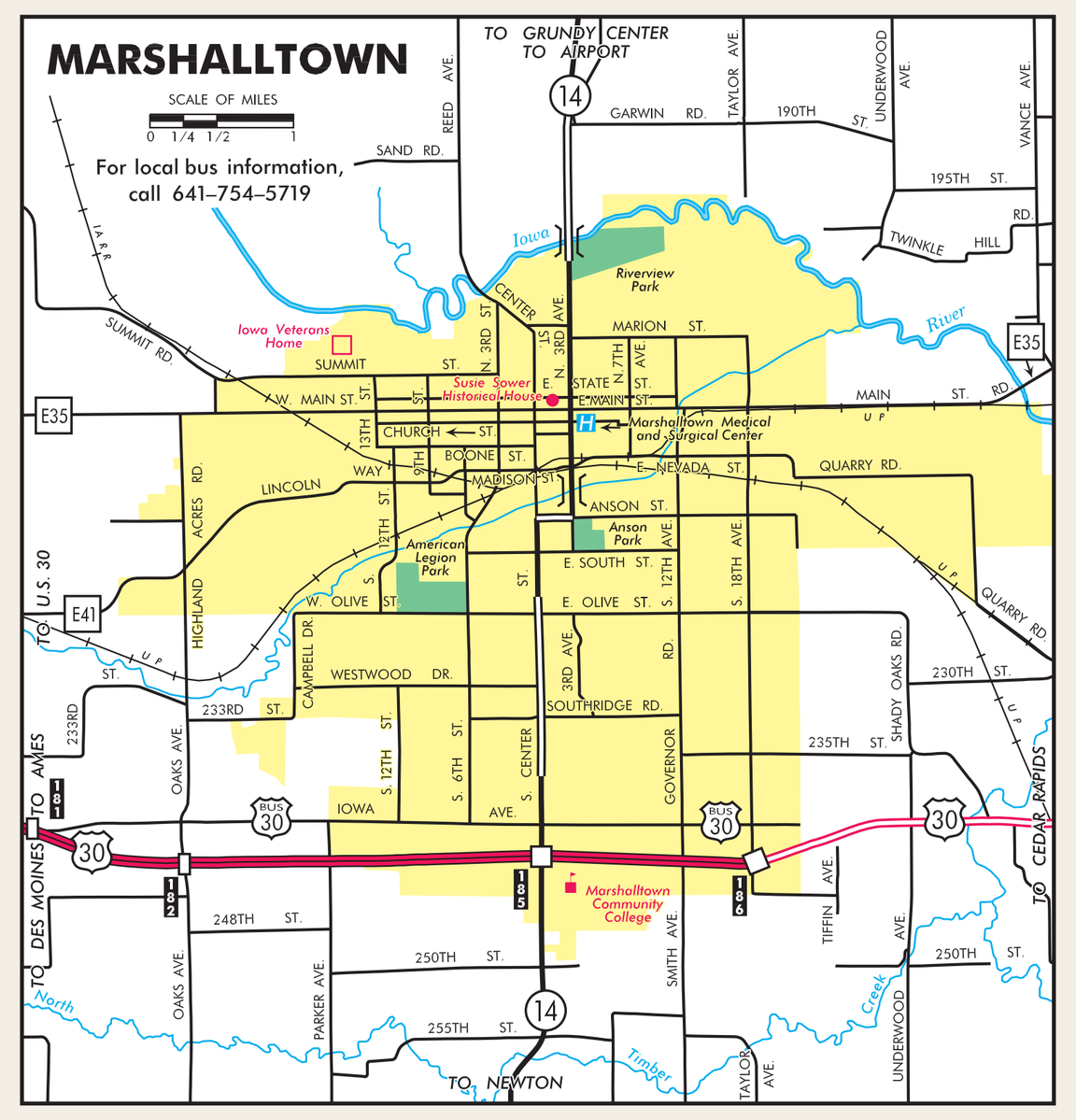

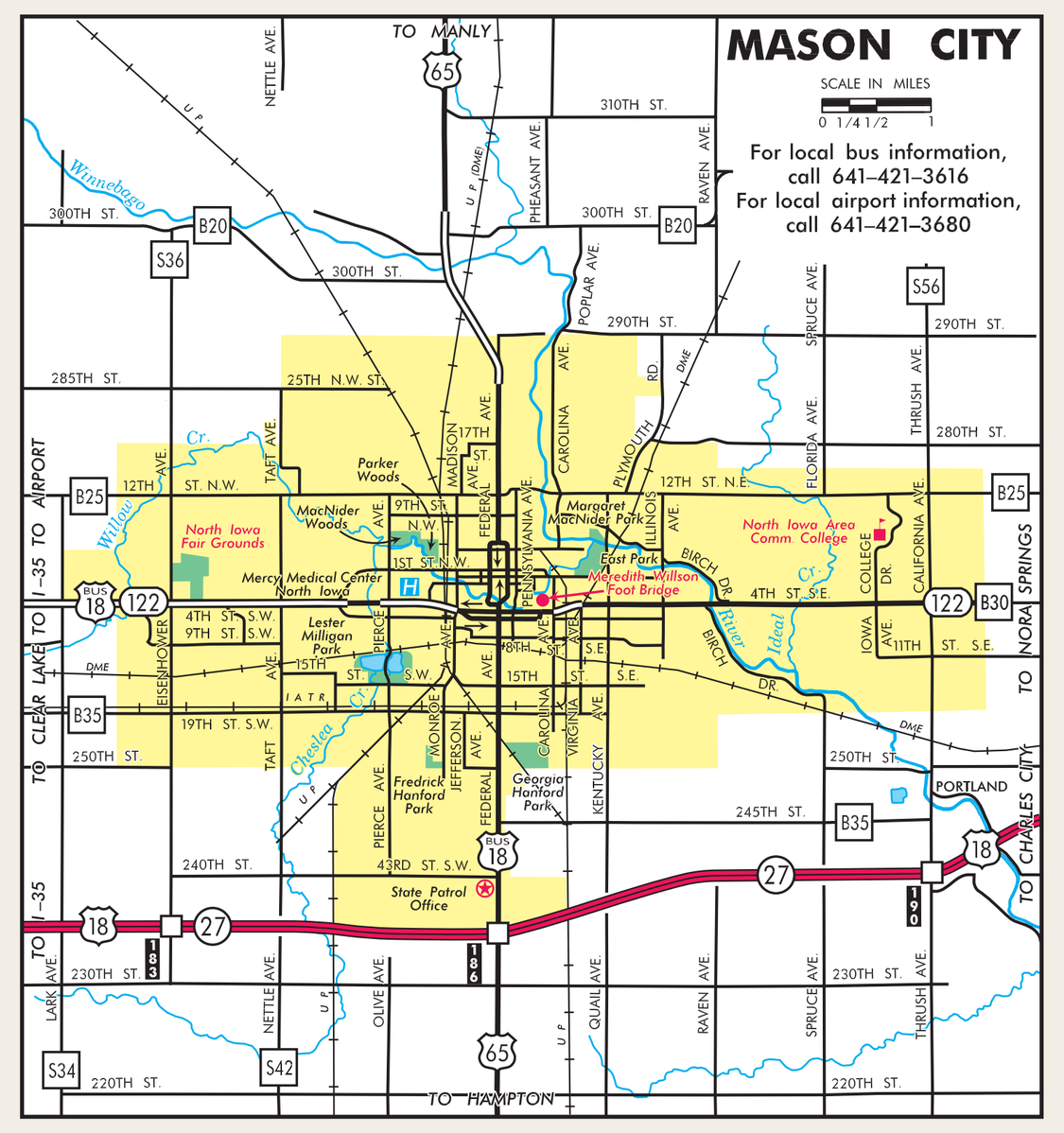

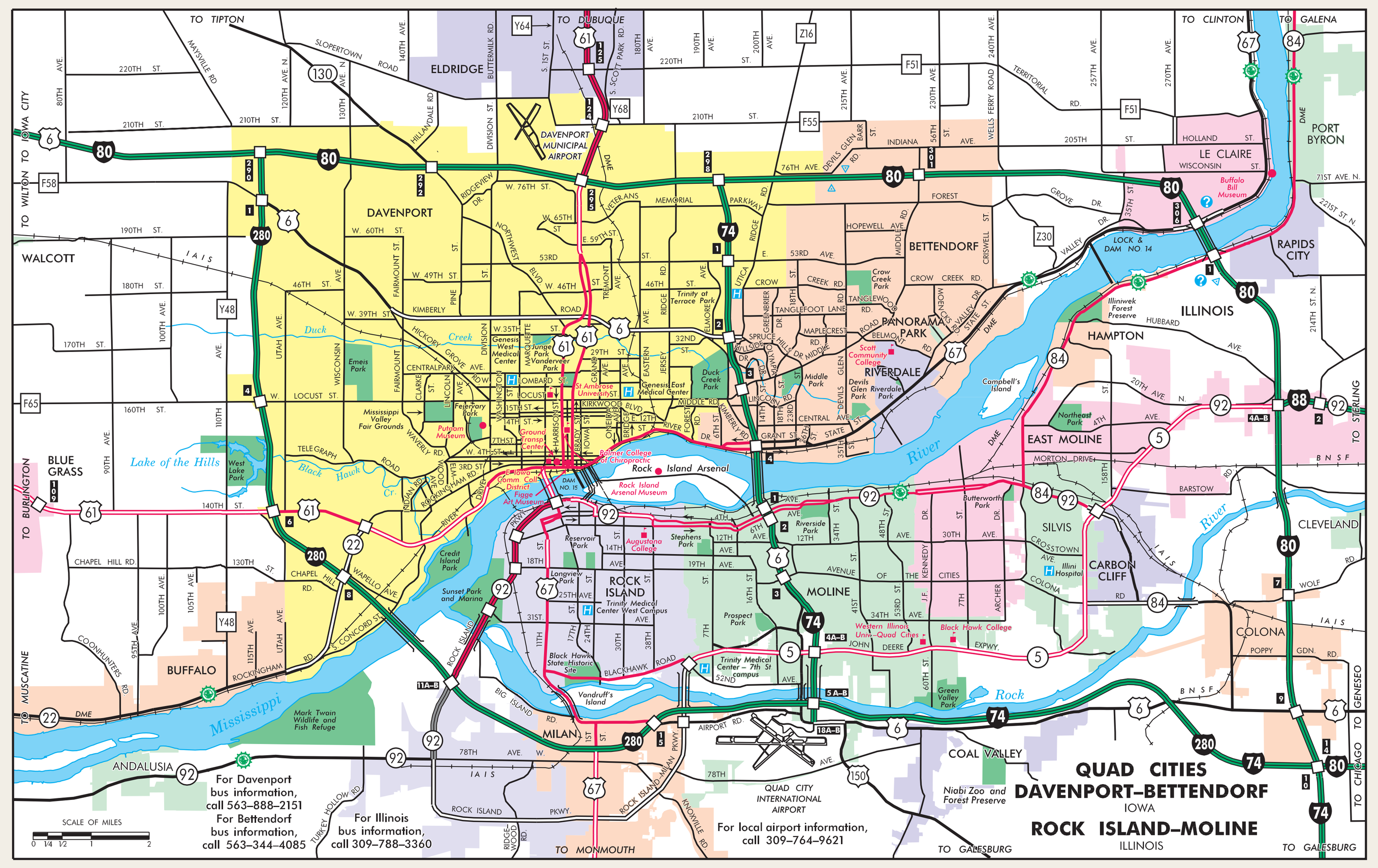

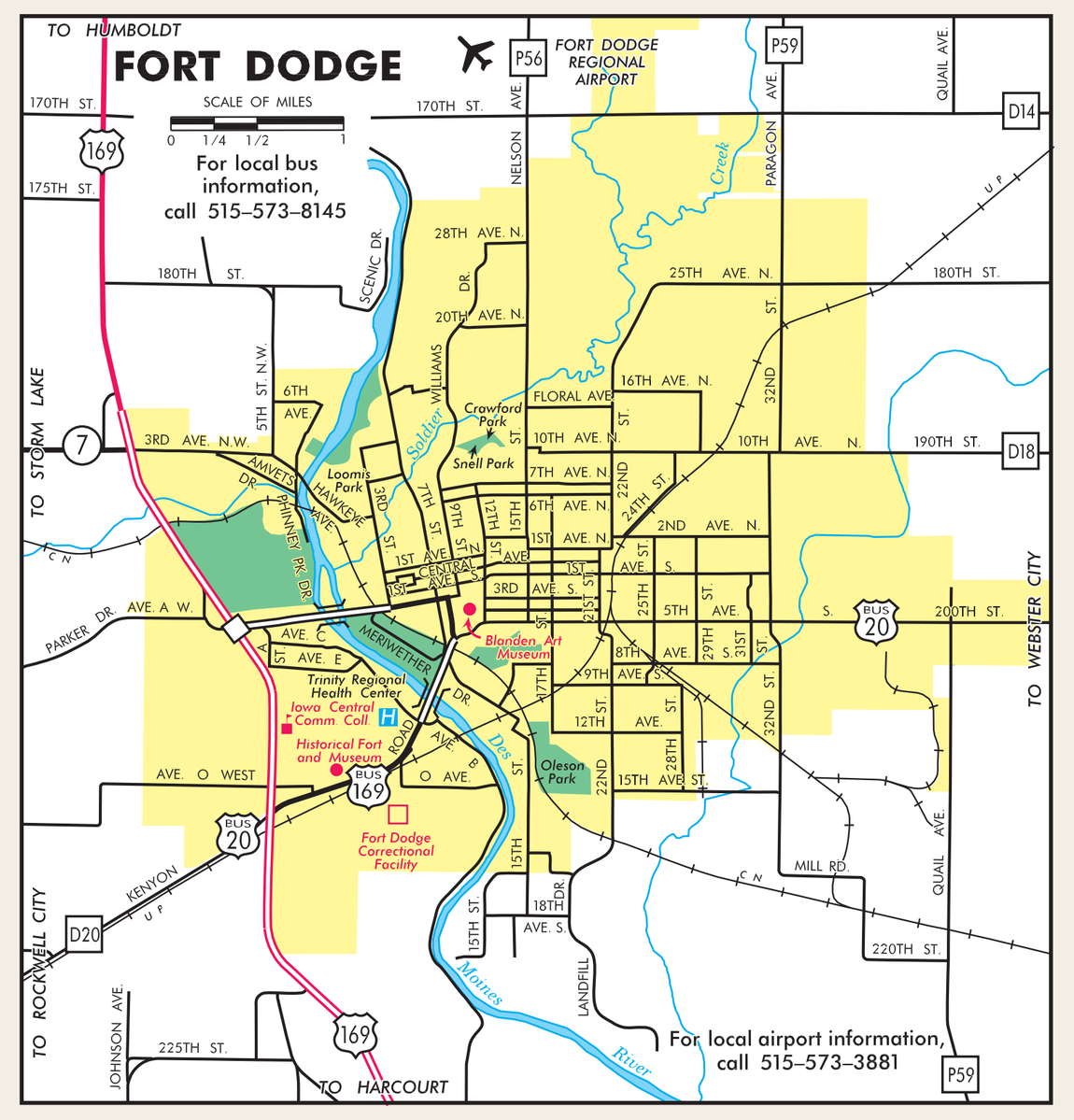

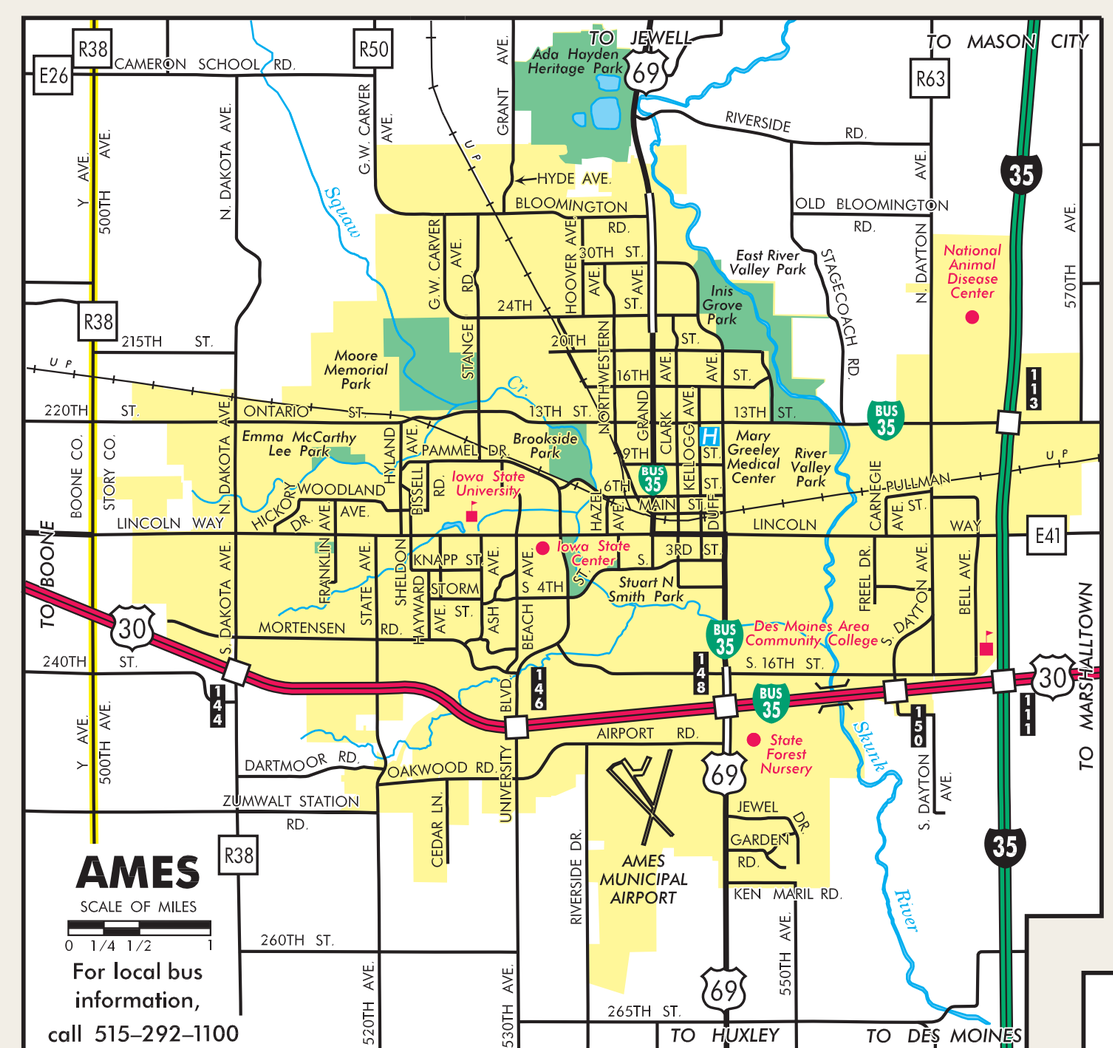

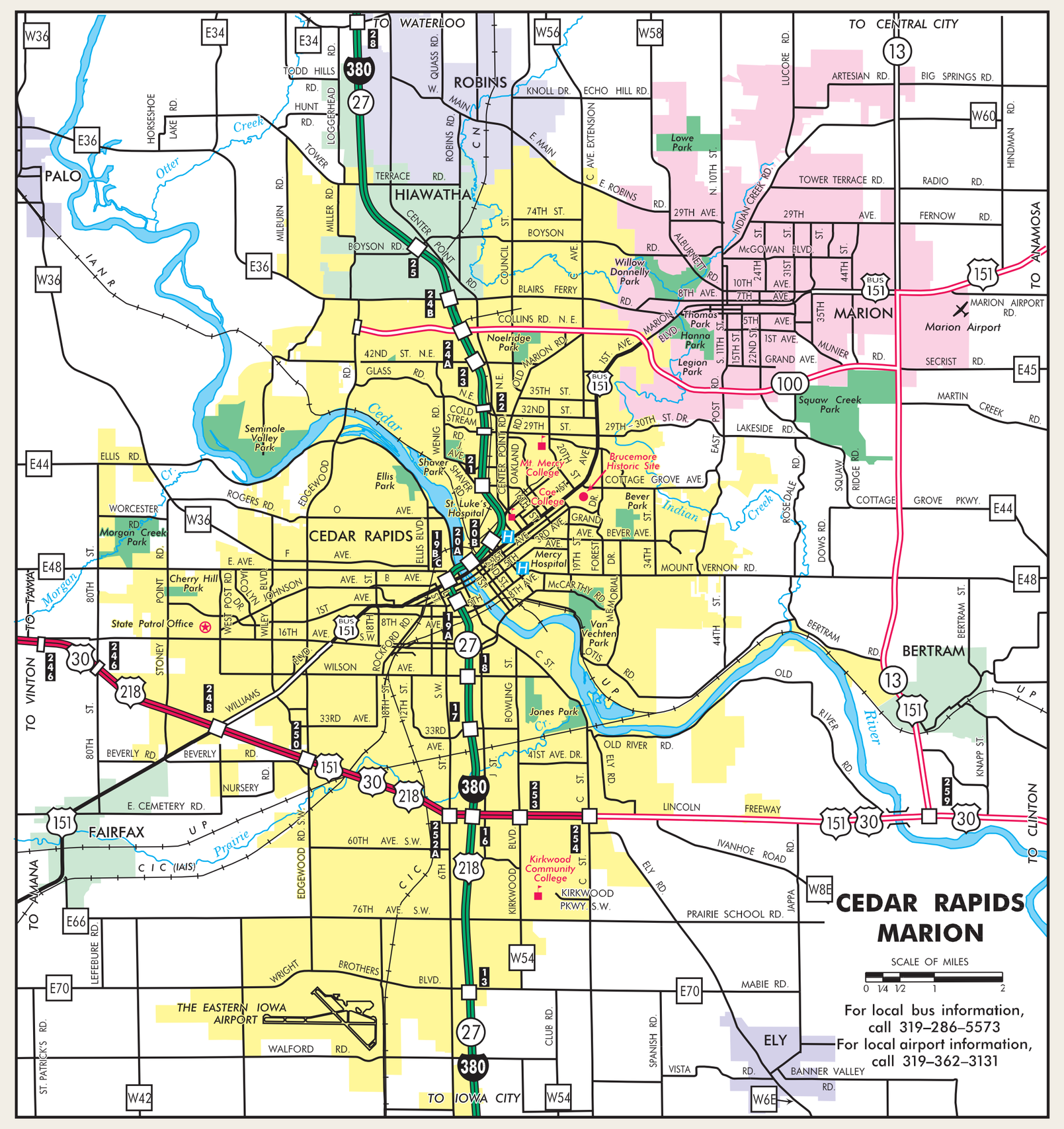

511 Travel Info
511ia.org for pre-trip planning or dial 511 for en route decision making

AMTRAK — Amtrak stops at the following locations:
Burlington Fort Madison Mount Pleasant Ottumwa Osceola Creston Omaha
Amtrak information is available by calling 800–USA–RAIL
Web site: www.amtrak.com

US Army Corps of Engineers
Coralville Lake, Red Rock Lake, Saylorville Lake, Mississippi River
309–794–5338, www.mvr.usace.army.mil
Rathbun Lake
641–647–2464, www.nwk.usace.army.mil

E85 85% Ethanol — For information locating E85 retail fueling sites visit www.energy.iowa.gov

DNR — Iowa Department of Natural Resources
515–281–5918, www.iowadnr.com
For state park information visit www.exploreiowaparks.com
For state park reservations visit www.reserveiaparks.com, or call 1–877–IAPARKS (427–2757)

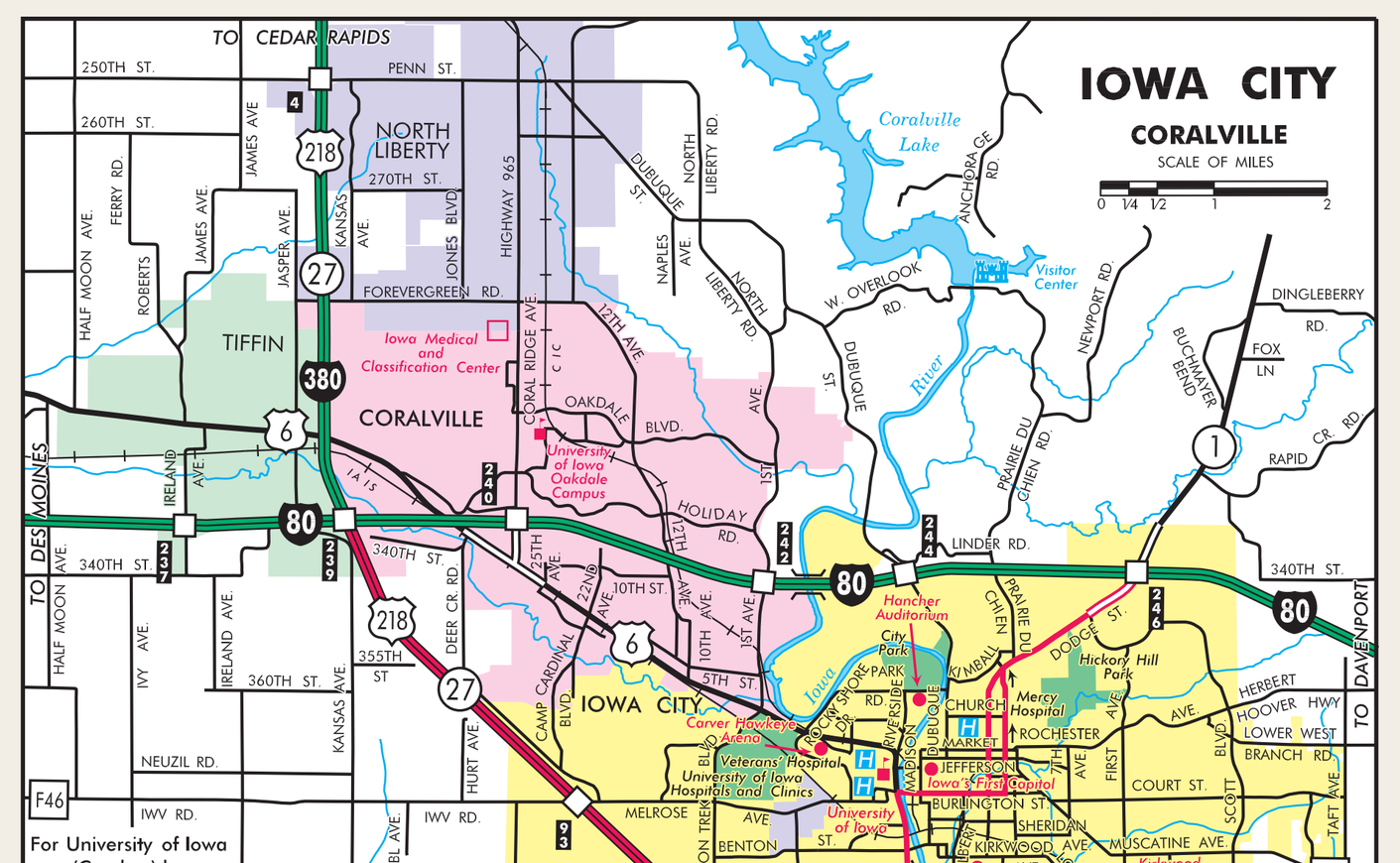

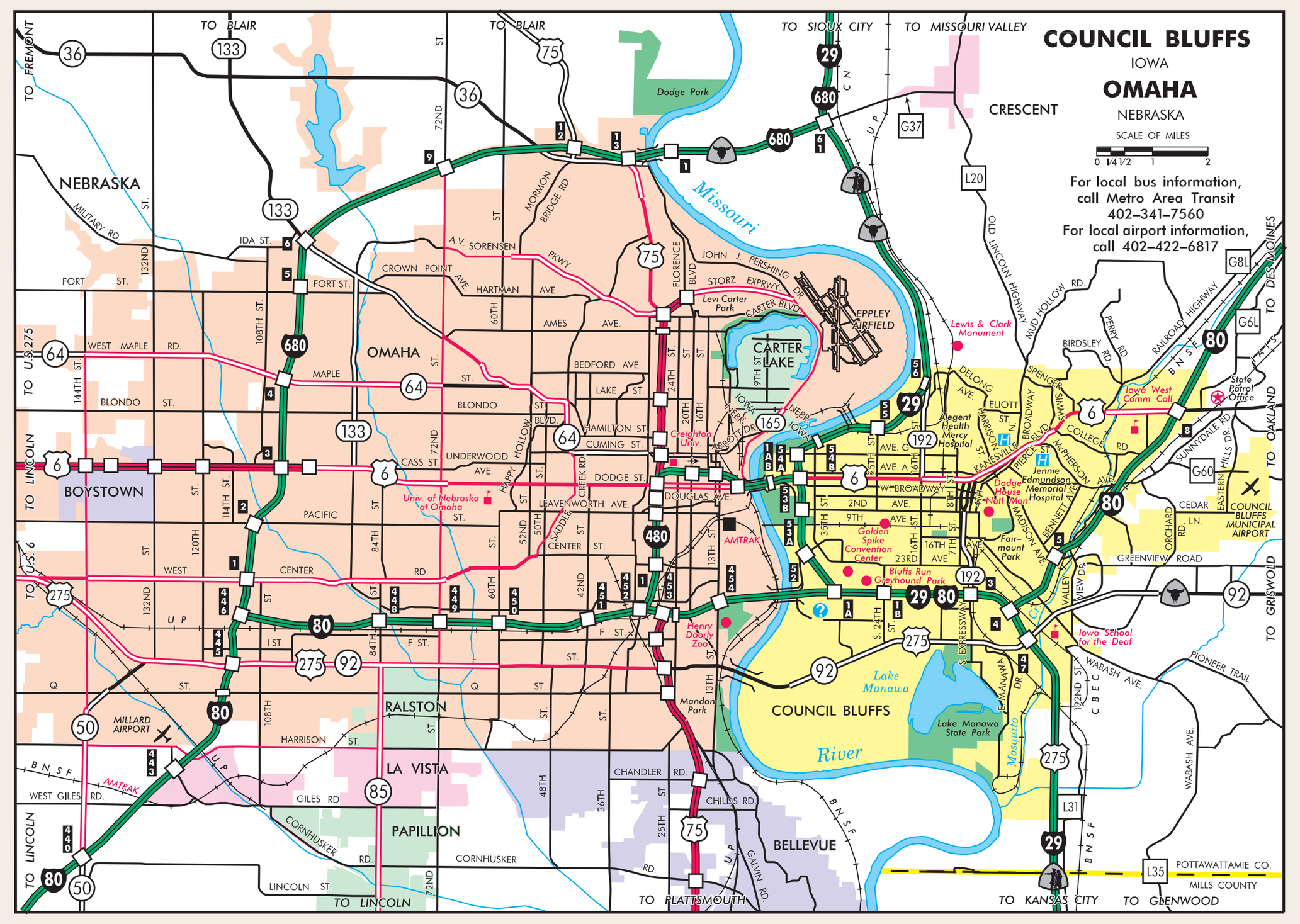

Thanks for doing your part to help . . .
KEEP IOWA Beautiful
It just makes sense.
Report Littering 1–888–No–Littr (665–4887)

State Law
Move Over or Slow Down for Stopped Emergency or Maintenance Vehicles

ICE & SNOW TAKE IT SLOW

Buckle up, Iowa! IT'S OUR LAW

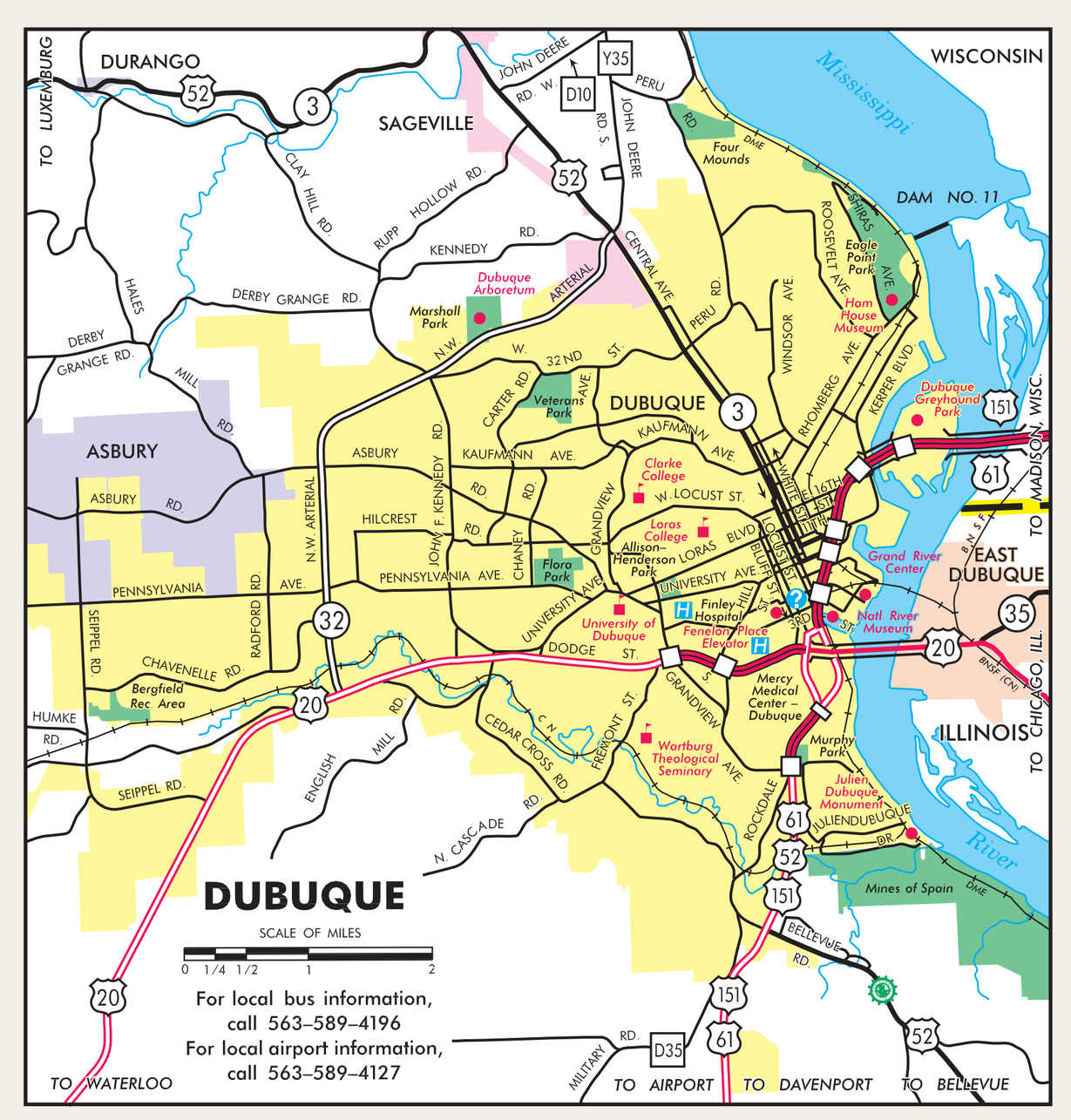

Designed and published by: Iowa Department of Transportation, Planning, Programming and Modal Division, Office of Transportation Data, System Enhancement

Mileage Chart

Example: Forest City to Le Mars 164 miles

	Algona	Ames	Atlantic	Boone	Burlington	Carroll	Cedar Rapids	Centerville	Chariton	Charles City	Chicago, Ill.	Clarinda	Clinton	Council Bluffs	Creston	Davenport	Decorah	Denison	Des Moines	Dubuque	Estherville	Fairfield	Forest City	Fort Dodge	Fort Madison	Grinnell	Indianola	Iowa City	Iowa Falls	Kansas City, Mo.	Keokuk	Knoxville	Lamoni	Le Mars	Lincoln, Nebr.	Manchester	Maquoketa	Marshalltown	Mason City	McGregor	Minneapolis, Minn.	Missouri Valley	Mount Pleasant	Muscatine	Newton	Oskaloosa	Ottumwa	Red Oak	Rock Rapids	Sabula	Shenandoah	Sioux City	Spencer	Spirit Lake	St. Louis, Mo.	Storm Lake	Washington	Waterloo	West Union
Ames	102
Atlantic	157	109
Boone	88	16	99
Burlington	287	190	240	204
Carroll	103	68	54	53	252
Cedar Rapids	188	104	194	117	99	170
Centerville	214	115	160	129	108	177	137
Chariton	183	84	120	97	124	145	138	42
Charles City	88	116	215	127	203	172	104	191	170
Chicago, Ill.	405	327	412	342	230	392	228	340	343	315
Clarinda	204	156	50	146	228	101	241	120	111	263	462
Clinton	271	183	273	196	113	249	84	201	208	187	144	317
Council Bluffs	195	158	50	145	276	93	244	192	154	265	462	77	322
Creston	164	104	63	94	179	95	190	97	57	211	412	54	263	97
Davenport	265	174	242	187	79	240	77	167	174	180	173	284	37	292	229
Decorah	142	171	264	181	204	227	104	223	217	54	275	311	161	313	259	168
Denison	129	95	59	79	274	26	196	199	167	199	418	109	275	67	116	266	253
Des Moines	129	30	79	43	161	91	115	86	54	136	332	127	194	129	75	163	184	113
Dubuque	220	177	267	190	148	243	74	209	211	135	179	314	62	316	262	69	99	269	188
Estherville	50	152	163	138	335	109	236	264	232	133	452	210	319	190	196	312	169	124	178	267
Fairfield	240	141	189	154	51	202	85	67	74	182	273	183	137	226	129	103	189	224	111	146	290
Forest City	43	90	199	100	267	145	168	205	173	65	381	246	251	238	194	244	101	172	119	199	68	230
Fort Dodge	41	63	118	49	251	64	153	175	144	119	366	165	237	156	125	230	173	90	90	191	91	201	84
Fort Madison	299	200	248	214	18	262	111	90	132	215	249	210	130	282	187	96	216	284	171	165	347	60	279	260
Grinnell	166	65	130	78	136	131	66	81	72	113	287	177	145	179	125	117	145	157	51	139	216	86	154	127	146
Indianola	146	47	90	60	150	108	131	74	37	152	349	115	209	129	60	175	201	130	17	204	196	99	137	107	158	67
Iowa City	214	121	190	134	75	187	26	123	126	130	223	238	88	240	183	54	131	213	111	85	262	61	194	180	88	65	127
Iowa Falls	95	55	153	65	205	111	106	144	120	67	320	200	189	202	148	183	122	137	74	144	145	163	77	57	218	82	90	132
Kansas City, Mo.	304	227	178	221	282	229	318	172	171	336	502	127	389	180	161	351	380	227	194	386	337	238	316	265	264	244	175	303	269
Keokuk	305	206	254	219	41	267	117	95	137	221	266	215	153	287	193	119	222	289	176	179	353	65	285	266	23	152	164	94	223	242
Knoxville	167	68	116	81	126	129	112	50	26	144	324	137	185	155	83	151	191	151	38	185	217	75	158	128	135	46	26	103	94	196	140
Lamoni	191	109	120	106	170	153	193	62	57	214	400	80	263	151	62	229	263	175	79	266	241	129	198	152	152	128	62	183	152	115	158	82
Le Mars	123	176	149	162	362	110	266	287	255	204	484	195	349	118	205	343	258	92	201	298	101	312	164	115	372	240	218	292	170	301	377	239	263
Lincoln, Nebr.	248	221	110	208	322	149	309	220	198	321	514	99	385	61	142	354	375	123	188	376	251	270	290	209	309	241	185	301	259	209	314	210	179	152
Manchester	182	142	232	155	142	202	45	181	181	98	222	279	105	281	227	105	74	228	153	48	230	128	162	148	155	110	169	70	101	350	161	156	231	260	346
Maquoketa	243	164	254	177	118	229	61	195	197	159	180	301	39	303	249	39	131	256	174	32	291	133	222	208	134	126	191	72	161	375	157	172	252	321	366	69
Marshalltown	138	40	130	53	159	106	69	107	83	87	292	177	148	179	125	139	135	132	50	142	188	117	125	99	172	30	67	86	51	244	177	57	129	212	239	103	129
Mason City	54	93	199	103	236	149	137	190	166	34	348	245	220	241	193	213	88	175	118	168	100	210	32	95	248	128	136	163	46	313	254	141	197	175	297	131	192	98
McGregor	173	186	276	199	188	246	96	232	229	85	243	323	128	326	271	135	43	272	197	66	213	179	144	192	205	158	213	120	142	393	212	204	275	278	390	51	98	147	119
Minneapolis, Minn.	176	215	325	225	360	273	259	321	296	155	409	372	322	351	318	330	159	286	242	261	162	335	132	208	368	260	259	285	181	466	376	279	323	244	412	234	292	226	133	208
Missouri Valley	173	139	57	123	288	71	241	212	174	243	461	99	319	22	117	289	298	45	127	313	168	238	216	134	297	177	143	237	182	205	302	165	173	98	79	272	300	176	219	316	338
Mount Pleasant	263	166	215	179	24	227	75	93	100	178	255	210	122	252	155	88	179	249	137	136	310	26	242	226	37	112	125	51	181	266	43	102	155	337	294	118	123	135	212	169	334	264
Muscatine	254	161	230	174	48	227	66	136	143	169	205	252	65	273	198	31	169	253	151	100	301	72	233	219	65	104	144	39	172	318	87	120	197	332	329	97	70	126	203	140	320	277	57
Newton	153	52	112	65	146	117	85	77	53	118	301	159	163	161	107	134	164	139	32	157	203	97	141	114	156	18	49	82	73	223	162	28	110	227	222	128	144	32	119	176	253	159	122	121
Oskaloosa	188	89	139	102	102	150	91	47	49	145	298	161	159	179	106	125	177	172	59	162	237	52	178	149	112	34	50	77	111	221	118	26	106	260	235	134	149	64	157	185	288	186	77	94	44
Ottumwa	215	116	164	129	77	177	99	42	49	166	299	158	159	201	104	125	195	200	86	168	265	27	206	176	86	62	74	83	139	212	91	50	104	287	244	143	155	92	185	194	316	213	53	94	72	28
Red Oak	192	145	36	134	229	90	230	145	107	251	453	33	309	48	50	278	300	80	115	303	199	179	234	153	235	166	108	226	189	160	240	132	104	166	93	268	290	166	234	312	361	70	205	247	147	156	154
Rock Rapids	119	219	192	205	403	153	304	329	298	201	517	238	388	161	248	381	238	134	244	336	69	355	137	158	414	283	261	331	213	346	420	282	306	44	196	298	359	254	169	281	213	142	379	370	270	303	330	209
Sabula	265	191	282	205	132	257	89	219	225	180	143	329	19	331	277	56	144	284	202	45	312	156	244	234	148	154	219	100	187	403	171	200	280	343	397	91	28	156	213	111	305	328	140	84	172	177	178	317	381
Shenandoah	216	168	59	158	248	113	254	140	130	275	478	20	332	58	73	302	323	90	139	326	213	202	258	177	230	189	131	250	212	137	235	156	99	176	82	292	313	189	257	336	388	80	228	271	171	179	177	24	219	341
Sioux City	147	171	128	155	349	102	267	274	242	229	480	170	350	93	187	342	283	76	188	305	125	299	188	123	359	233	205	289	171	276	364	226	244	25	129	261	322	208	199	303	268	73	324	329	214	247	275	141	68	347	151
Spencer	51	153	143	139	338	89	239	265	233	136	451	190	322	154	184	315	191	89	179	271	35	290	92	92	350	217	196	265	146	317	355	217	241	72	213	233	293	189	103	221	199	133	313	304	204	238	265	168	71	316	178	97
Spirit Lake	64	166	164	153	349	110	250	278	247	147	461	211	333	175	205	327	184	110	193	281	14	304	83	105	362	231	210	276	159	338	368	231	255	86	234	244	305	202	114	227	179	153	325	316	218	252	279	189	54	326	199	110	21
St. Louis, Mo.	471	369	423	380	205	428	285	256	292	389	299	377	255	430	348	240	390	466	335	303	526	233	453	430	190	313	327	261	387	255	180	303	319	551	444	330	272	349	419	369	554	455	210	247	321	282	259	411	595	280	387	525	525	539
Storm Lake	83	121	109	107	307	55	212	232	200	161	428	157	295	121	150	288	216	56	146	250	75	258	125	60	317	186	164	238	116	281	322	185	209	55	176	206	267	157	136	236	233	99	283	277	172	205	233	135	97	292	145	73	40	61	491
Washington	241	142	192	155	57	203	56	95	102	159	242	211	106	232	157	72	160	225	112	117	290	31	223	202	69	85	103	32	162	268	75	79	157	313	288	99	104	115	193	150	315	239	33	41	97	53	53	207	356	125	230	300	291	305	243	258
Waterloo	133	96	186	109	154	155	55	145	139	49	269	233	138	235	181	131	78	181	106	93	181	134	113	102	166	67	123	81	54	304	172	113	185	211	296	49	110	57	82	93	205	226	129	120	86	99	117	222	250	135	245	215	184	195	340	160	111
West Union	136	154	246	164	178	210	79	205	199	49	267	293	148	295	241	152	26	236	166	86	181	164	113	156	191	127	183	105	105	363	196	173	244	241	356	49	115	117	82	39	183	281	154	144	145	158	172	281	250	131	305	266	185	196	364	199	135	60
Winterset	128	66	65	55	175	90	151	98	62	172	371	92	230	104	38	199	220	112	36	224	178	124	155	89	183	87	25	147	110	184	189	51	68	200	165	189	210	87	155	233	280	119	150	168	68	75	99	83	243	238	107	187	178	192	354	146	128	142	202

CITIES AND VILLAGES IN IOWA

2000 POPULATION 2,926,324

STATE CAPITAL: DES MOINES
COUNTY SEATS IN RED
* SPECIAL CENSUS
NO POPULATION SHOWN FOR UNINCORPORATED PLACES

INTERCITY PASSENGER TRANSPORTATION SERVICES: AIR PASSENGER SERVICE ▲ RAIL PASSENGER SERVICE ■ URBAN BUS SERVICE △ HOSPITAL H

A
Abingdon ... J-3
Ackley 1,809 ... H-6
Ackworth 85 ... H-5
Adair 839 ... E-4
Adel 3,435 ... F-4
Afton 917 ... F-3
Agency 622 ... J-2
Ainsworth 524 ... K-3
Akron 1,489 ... A-6
Albert City 709 ... E-6
H Albia 3,706 ... I-3
Albion 592 ... I-5
Alburnett 559 ... K-5
Alden 904 ... H-6
Alexander 165 ... H-6
H Algona 5,741 ... F-7
Alleman 439 ... G-4
Allendorf ... C-7
Allerton 559 ... H-2
Allison 1,006 ... I-6
Alpha ... J-6
Alta 1,865 ... D-6
Alta Vista 286 ... J-7
Alton 1,095 ... B-6
△ Altoona *13,301 ... H-4
Alvord 187 ... B-7
Amana 1,678 ... K-4
Amber ... L-5
△H Ames 50,731 ... G-5
H Anamosa 5,494 ... L-5
Anderson ... C-2
Andover 87 ... N-4
Andrew 460 ... M-5
Anita 1,049 ... E-3
△ Ankeny *36,161 ... G-4
Anthon 649 ... C-5
Aplington 1,054 ... I-6
Arcadia 443 ... D-5
Archer 126 ... C-7
Aredale 89 ... H-6
Argyle ... K-2
Arion 136 ... D-4
Arispe 89 ... F-2
Arlington 490 ... K-6
Armstrong 979 ... F-7
Arnolds Park 1,162 ... D-7
Arthur 245 ... D-5
Asbury 2,450 ... M-6
Ashton 461 ... C-7
Aspinwall 58 ... D-4
Atalissa 311 ... L-4
Athelstan ... E-2
Atkins *1,297 ... K-4
H Atlantic 7,257 ... D-3
Attica ... H-3
Auburn 296 ... E-5
H Audubon 2,382 ... E-4
Augusta ... L-2
Aurelia 1,062 ... D-6
Aurora 194 ... K-6
Austinville ... I-6
Avery ... I-3
Avoca 1,610 ... D-3
Ayrshire 202 ... E-7

B
Badger 610 ... F-6
Bagley 354 ... F-4
Baldwin 127 ... M-5
Balltown 73 ... M-6
Bancroft 808 ... F-7
Bangor ... H-5
Bankston 27 ... M-6
Barnes City 201 ... J-4
Barnum 195 ... F-6
Bartlett ... C-2
Bassett 74 ... I-7
Batavia 500 ... J-2
Battle Creek 743 ... C-5
Baxter 1,052 ... H-4
Bayard 536 ... E-4
Beacon 518 ... I-3
Beaconsfield 11 ... F-2
Beaman 210 ... I-5
Beaver 53 ... F-5
Bedford 1,620 ... E-2
Beebeetown ... C-4
Beech ... H-3
Belknap ... J-2
Belle Plaine 2,878 ... J-4
Bellevue 2,350 ... N-5
H Belmond 2,560 ... G-6
Beloit ... A-7
Bennett 395 ... M-4
Benton 40 ... F-2
Bentonsport ... K-2
Berkley 24 ... F-4
Bernard 97 ... M-5
Bertram 263 ... K-4
Berwick ... G-4
△H Bettendorf 31,258 ... N-4
Bevington 58 ... G-3
Big Rock ... M-4
Birmingham 423 ... K-2
Bladensburg ... J-3
Blairsburg 235 ... G-5
Blairstown 682 ... J-4
Blakesburg 374 ... I-2
Blanchard 61 ... D-2
Blencoe 231 ... B-4
Blockton 192 ... F-2
H Bloomfield 2,601 ... J-2
Blue Grass 1,169 ... M-4
Bluffton ... K-7
Bode 327 ... F-6
Bolan ... H-7
Bonaparte 458 ... K-2
Bondurant *2,951 ... H-4
H Boone 12,803 ... G-5
Booneville ... G-4
Bouton 136 ... F-4
Boxholm 215 ... F-5
Boyden 672 ... B-7
Braddyville 176 ... D-2
Bradford ... H-6
Bradgate 101 ... F-6
Brandon 311 ... J-5
Brayton 145 ... E-4
Breda 477 ... E-5
Bridgewater 178 ... E-3
Brighton 687 ... K-3
Bristow 202 ... I-6
H Britt 2,052 ... G-7
Bronson 269 ... B-5
Brooklyn 1,367 ... J-4
Brooks ... E-2
Brunsville 146 ... B-6
Bryant ... N-4
Buckeye 110 ... H-5
Buck Grove 49 ... D-4
Buckingham ... J-5
Buffalo 1,321 ... M-3
Buffalo Center 963 ... G-7
Burchinal ... H-7
■▲△ Burlington 26,839 ... L-2
Burnside ... F-5
Burr Oak ... K-7
Burt 556 ... F-7
Bussey 450 ... I-3

C
Calamus 394 ... M-4
California Junction ... C-4
Callender 424 ... F-5
Calmar 1,058 ... K-7
Calumet 181 ... C-6
Camanche 4,215 ... N-4
Cambria ... H-2
Cambridge 819 ... G-4
Canton ... M-5
Cantril 257 ... J-2
Carbon 28 ... E-3
Carlisle 3,497 ... H-4
Carmel ... B-7
Carnarvon ... D-5
Carney ... G-4
Carpenter 130 ... H-7
H Carroll 10,098 ... E-5
Carson 668 ... D-3
Carter Lake 3,248 ... C-3
Cascade 1,958 ... L-5
Casey 478 ... E-4
Castalia 175 ... K-7
Castana 178 ... C-5
Cedar ... I-3
Cedar Bluff ... L-4
△H Cedar Falls 36,145 ... J-6
▲△H Cedar Rapids 120,758 ... K-4
Center Jct. 131 ... L-5
Center Point 2,007 ... K-5
H Centerville 5,924 ... I-2
Central City 1,157 ... K-5
Centralia 101 ... M-5
Chapin ... H-6
H Chariton 4,573 ... H-3
H Charles City 7,812 ... I-7
Charlotte 421 ... N-4
Charter Oak 530 ... C-5
Chatsworth 89 ... A-6
Chelsea 287 ... J-4
H Cherokee 5,369 ... C-6
Chester 151 ... J-7
Chillicothe 90 ... I-3
Churchtown ... L-7
Churdan 418 ... F-5
Cincinnati 428 ... I-2
Clare 190 ... F-6
Clarence 1,008 ... L-4
H Clarinda 5,690 ... D-2
H Clarion 2,968 ... G-6
Clarksville 1,441 ... I-6
Clayton 55 ... L-6
Clearfield 371 ... F-2
Clear Lake 8,161 ... H-7
Cleghorn 250 ... C-6
Clemons 148 ... H-5
Clermont 716 ... K-7
Climbing Hill ... B-5
△H Clinton 27,772 ... N-4
Clio 91 ... H-2
△ Clive *14,125 ... G-4
Clutier 229 ... J-5
Coalville ... F-5
Coburg 31 ... D-2
Coggon 745 ... K-5
Coin 252 ... D-2
Colesburg 412 ... L-6
Colfax 2,223 ... H-4
College Springs 246 ... D-2
Collins 499 ... H-4
Colo 868 ... H-5
Columbia ... H-3
Columbus City 376 ... L-3
Columbus Jct. 1,900 ... L-3
Colwell 76 ... I-7
Conesville 424 ... L-3
Conrad 1,055 ... I-5
Conroy ... K-4
Conway 63 ... E-2
Coon Rapids 1,305 ... E-4
Cooper ... F-4
Coppock 57 ... K-3
△ Coralville *17,269 ... K-4
Corley ... D-4
H Corning 1,783 ... E-2
Correctionville 851 ... C-5
Corwith 350 ... G-6
H Corydon 1,591 ... H-2
Cosgrove ... K-4
Cotter 48 ... L-3
Coulter 262 ... H-6
△H Council Bluffs *61,324 ... C-3
Covington ... K-5
Craig 102 ... B-6
Cranston ... L-3
Crawfordsville 295 ... K-3
Crescent 537 ... C-3
H Cresco 3,905 ... J-7
■H Creston 7,597 ... F-3
Cromwell 120 ... F-3
Croton ... K-2
Crystal Lake 285 ... G-7
Cumberland 281 ... E-3
Cumming 162 ... G-3
Curlew 62 ... E-6
Cushing 246 ... C-5
Cylinder 110 ... E-7

D
Dakota City 911 ... F-6
Dallas Center 1,595 ... G-4
Dana 84 ... F-5
Danbury 384 ... C-5
Danville 914 ... L-2
△H Davenport 98,359 ... M-4
Davis City 275 ... G-2
Dawson 155 ... F-4
Dayton 884 ... F-5
Decatur City 199 ... G-2
H Decorah 8,172 ... K-7
Dedham 280 ... E-4
Deep River 288 ... J-4
Defiance 346 ... D-4
Delaware 188 ... L-5
Delhi 458 ... L-5
Delmar 514 ... M-4
Deloit 288 ... D-5
Delphos 25 ... F-2
Delta 410 ... J-3
H Denison 7,339 ... D-5
Denmark ... L-2
Denver 1,627 ... J-6
Derby 131 ... H-2
▲△H Des Moines 198,682 ... G-4
De Soto 1,009 ... F-4
Dewar ... J-6
H De Witt 5,049 ... M-4
Dexter 689 ... F-4
Diagonal 312 ... F-2
Dickens 202 ... D-7
Dike 944 ... I-6
Dinsdale ... I-5
Dixon 276 ... M-4
Dolliver 77 ... E-7
Donahue 293 ... M-4
Donnan ... K-6
Donnellson 963 ... K-2
Doon 533 ... B-7
Dorchester ... K-7
Douds ... J-2
Dougherty 80 ... H-6
Dow City 503 ... D-4
Dows 675 ... G-6
Downey ... L-4
Drakesville 185 ... J-2
▲△H Dubuque 57,686 ... M-6
Dumont 676 ... I-6
Dunbar ... I-4
Duncan ... G-7
Duncombe 474 ... F-5
Dundee 179 ... K-6
Dunkerton 750 ... J-6
Dunlap 1,139 ... C-4
Durango 24 ... M-6
Durant 1,677 ... M-4
H Dyersville 4,035 ... L-5
Dysart 1,303 ... J-5

E
Eagle Center ... J-5
Eagle Grove 3,712 ... G-6
Earlham 1,298 ... F-3
Earling 471 ... D-4
Earlville 900 ... L-5
Early 605 ... D-5
East Amana ... K-4
East Peru 153 ... G-3
Eddyville 1,064 ... I-3
Edgewood 923 ... L-6
Edna ... B-7
Elberon 245 ... J-5
Eldon 998 ... J-2
Eldora 3,035 ... H-5
Eldorado ... K-7
Eldridge *4,807 ... M-4
Elgin 676 ... K-6
H Elkader 1,465 ... L-6
Elkhart 362 ... G-4
Elk Horn 649 ... D-4
Elkport 88 ... L-6
Elk Run Hts. 1,052 ... J-5
Elliott 402 ... D-3
Ellston 57 ... F-2
Ellsworth 531 ... G-5
Elma 598 ... J-7
Elvira ... N-4
Elwood ... M-4
Ely 1,149 ... K-4
Emerson 480 ... D-3
H Emmetsburg 3,904 ... E-7
Epworth *1,602 ... M-5
Essex 884 ... D-2
H Estherville 6,656 ... E-7
Evans ... I-3
Evansdale 4,526 ... J-5
Everly 647 ... D-7
Exira 810 ... E-4
Exline 191 ... I-2

F
Fairbank 1,041 ... J-6
Fairfax *1,662 ... K-4
H Fairfield 9,602 ... K-3
Fairport ... M-3
Farley 1,334 ... M-5
Farlin ... F-5
Farmersburg 300 ... L-6
Farmington 756 ... K-2
Farnhamville 430 ... F-5
Farragut 509 ... D-2
Farrar ... H-4
Farson ... J-3
Fayette 1,351 ... K-6
Fenton 317 ... F-7
Ferguson 126 ... I-4
Fernald ... H-5
Fertile 360 ... H-7
Festina ... K-7
Finchford ... I-6
Floris 153 ... J-2
Floyd 361 ... I-7
Folletts ... N-4
Fonda 648 ... E-6
Fontanelle 692 ... E-3
Forest City 4,362 ... G-7
Fort Atkinson 389 ... K-7
▲△H Fort Dodge 26,309 ... F-6
■H Fort Madison 11,476 ... L-2
Fostoria 230 ... D-7
Franklin 136 ... K-2
Frankville ... K-7
Fraser 137 ... G-5
Fredericksburg 984 ... J-6
Frederika 199 ... J-6
Fredonia 251 ... L-3
Fremont 704 ... J-3
Froelich ... L-7
Fruitland 703 ... L-3
Frytown ... K-4
Fulton ... M-5

G
Galesburg ... I-4
Galt 30 ... G-6
Galva 368 ... D-6
Garber 103 ... L-6
Garden City ... H-5
Garden Grove 250 ... G-2
Garnavillo 754 ... L-6
Garner 2,922 ... G-7
Garrison 413 ... J-5
Garwin 565 ... I-5
Gaza ... C-7
Geneva 171 ... H-6
George 1,051 ... C-7
Georgetown ... I-3
Germantown ... C-6
Giard ... L-7
Gibson 92 ... I-3
Gifford ... H-5
Gilbert 987 ... G-5
Gilbertville 767 ... J-5
Gillett Grove 55 ... D-7
Gilman 600 ... I-4
Gilmore City 556 ... F-6
Gladbrook 1,015 ... I-5
Glenwood 5,358 ... C-3
Glidden 1,253 ... E-5
Goldfield 680 ... G-6
Goodell 174 ... G-6
Goose Lake 232 ... N-4
Gowrie 1,038 ... F-5
Graettinger 900 ... E-7
Graf 73 ... M-5
Grafton 290 ... H-7
Grand Jct. 964 ... F-5
Grand Mound 676 ... M-4
Grand River 225 ... G-2
Grandview 600 ... L-3
Granger 583 ... G-4
Grant 102 ... E-3
Granville 325 ... C-6
Gravity 218 ... E-2
Gray 82 ... E-4
Greeley 276 ... L-6
Greene 1,099 ... I-6
H Greenfield 2,129 ... F-3
Green Island ... N-5
Green Mountain ... I-5
Greenville 93 ... D-7
Grimes *5,862 ... G-4
H Grinnell 9,105 ... I-4
Griswold 1,039 ... D-3
H Grundy Center 2,596 ... I-5
Gruver 106 ... E-7
Guernsey 70 ... J-4
Gunder ... K-6
H Guthrie Center 1,668 ... E-4
H Guttenberg 1,987 ... L-6

H
Halbur 213 ... E-5
Hale ... L-5
H Hamburg 1,240 ... C-2
Hamilton 144 ... I-3
Hamlin ... E-4
H Hampton 4,218 ... H-6
Hancock 207 ... D-3
Hanlontown 229 ... H-7
Hanover ... L-6
Hansell 96 ... H-6
Harcourt 340 ... F-5
Hardy 57 ... F-6
H Harlan 5,282 ... D-4
Harper 134 ... J-3
Harpers Ferry 330 ... L-7
Harris 200 ... D-7
Hartford 759 ... H-3
Hartley 1,733 ... D-7
Hartwick 83 ... J-4
Harvey 277 ... I-3
Hastings 214 ... D-3
Havelock 177 ... E-6
Haven ... J-4
Haverhill 170 ... I-4
H Hawarden 2,478 ... B-6
Hawkeye 489 ... K-6
Hayesville 64 ... J-3
Hayfield ... H-6
Hazleton 950 ... K-6
Hedrick 837 ... J-3
Henderson 171 ... D-3
Hepburn 39 ... D-2
Hesper ... K-7
△ Hiawatha 6,480 ... K-5
High Amana ... K-4
Highland Center ... J-3
Highlandville ... K-7
Hills 679 ... L-4
Hillsboro 205 ... K-2
Hinton 808 ... B-5
Hiteman ... I-3
Hocking ... I-2
Holbrook ... K-4
Holland 250 ... I-5
Holly Springs ... B-5
Holmes ... G-6
Holstein 1,470 ... C-5
Holy Cross 339 ... M-6
Homestead ... K-4
Honey Creek ... C-3
Hopeville ... G-2
Hopkinton 681 ... L-5
Hornick 253 ... B-5
Horton ... J-6
Hospers 672 ... C-7
Houghton 130 ... K-2
Hubbard 885 ... H-5
Hudson 2,117 ... J-5
Hull 1,960 ... B-7
H Humboldt 4,452 ... F-6
Humeston 543 ... H-2
Hurstville ... M-5
Hutchins ... G-7
Huxley *2,956 ... G-4

I
Iconium ... I-2
H Ida Grove 2,350 ... D-5
Imogene 66 ... D-2
H Independence 6,014 ... K-5
Indianola *14,156 ... G-3
Inwood 875 ... B-7
Ionia 277 ... J-7
Iowa Center ... H-4
△H Iowa City 62,380 ... K-4
H Iowa Falls 5,193 ... H-6
Ira ... H-4
Ireton 585 ... B-6
Irving ... J-4
Irvington ... F-7
Irwin 372 ... D-4
Ivester ... I-5

J
Jackson Jct. 60 ... J-7
Jacksonville ... D-4
Jamaica 237 ... F-4
Janesville 829 ... J-6
H Jefferson 4,626 ... F-5
Jerico ... J-7
Jerome ... H-2
Jesup 2,212 ... J-5
Jewell 1,239 ... G-5
Joetown ... K-4
Johnston *13,596 ... G-4
Joice 231 ... H-7
Jolley 54 ... E-5

K
Kalo ... F-5
Kalona 2,293 ... K-3
Kamrar 229 ... G-5
Kanawha 739 ... G-6
Kellerton 372 ... F-2
Kelley 300 ... G-4
Kellogg 606 ... I-4
Kendallville ... J-7
Kensett 280 ... H-7
Kent ... F-2
H Keokuk 11,427 ... L-1
Keomah Village 97 ... I-3
H Keosauqua 1,066 ... K-2
Keota 1,025 ... K-3
Kesley ... I-6
Keswick 295 ... J-3
Keystone 687 ... J-4
Killduff ... I-4
Kimballton 342 ... D-4
Kingsley 1,245 ... C-6
Kingston ... L-2
Kinross 80 ... K-3
Kirkman 76 ... D-4
Kirkville 214 ... I-3
Kiron 273 ... D-5
Klemme 593 ... G-6
Knierim 70 ... F-5
H Knoxville 7,731 ... H-3
Koszta ... J-4

L
Lacona 360 ... H-3
Ladora 287 ... J-4
H Lake City 1,827 ... E-5
Lake Delhi ... L-5
Lake Mills 2,140 ... G-7
Lake Panorama ... F-4
Lake Park 1,023 ... D-7
Lake Ponderosa ... I-4
Lakeside 484 ... D-6
Lake View 1,317 ... D-5
Lakota 255 ... F-7
Lambs Grove 225 ... I-4
Lamoille ... H-5
Lamoni 2,444 ... G-2
Lamont 503 ... K-6
La Motte 272 ... M-5
Lanesboro 152 ... E-5
Langworthy ... L-5
Lansing 1,012 ... L-7
Lanyon ... F-5
La Porte City 2,321 ... J-5
Larchwood 788 ... B-7
Larrabee 149 ... C-6
Latimer 535 ... H-6
Laurel 266 ... I-4
Laurens 1,476 ... E-6
Lawler 461 ... J-7
Lawton 697 ... B-5
Leando ... J-2
Le Claire 2,868 ... N-4
Ledyard 147 ... F-7
Le Grand 883 ... I-5
Lehigh 497 ... F-5
Leighton 153 ... I-3
Leland 258 ... G-7
H Le Mars 9,237 ... B-6
Lenox 1,401 ... E-2
H Leon 1,983 ... G-2
Le Roy 13 ... G-2
Lester 251 ... B-7
Letts 392 ... L-3
Lewis 438 ... D-3
Liberty Center ... H-3
Libertyville 325 ... J-2
Lidderdale 186 ... E-5
Lime Springs 496 ... J-7
Linby ... J-3
Lincoln 182 ... I-5
Linden 226 ... F-4
Lineville 273 ... G-2
Linn Grove 211 ... D-6
Lisbon 1,898 ... L-4
Liscomb 272 ... H-5
Little Cedar ... I-7
Littleport ... L-6
Little Rock 489 ... C-7
Little Sioux 217 ... B-4
Littleton ... J-6
Livermore 431 ... F-6
Lockridge 275 ... K-2
H Logan 1,545 ... C-4
Lohrville 431 ... E-5
Lone Rock 157 ... F-7
Lone Tree 1,151 ... L-3
Long Grove 597 ... M-4
Lorimor 427 ... F-3
Lost Nation 497 ... M-4
Lourdes ... J-7
Loveland ... C-4
Lovilia 583 ... I-3
Lowden 794 ... M-4
Lowell ... L-2
Low Moor 240 ... N-4
Luana 249 ... L-7
Lucas 243 ... H-3
Luther 158 ... G-4
Luton ... B-5
Lu Verne 299 ... F-6
Luxemburg 246 ... L-6
Luzerne 105 ... J-4
Lyman ... E-3
Lynnville 366 ... I-4
Lytton 305 ... E-5

M
Macedonia 325 ... D-3
Macksburg 142 ... F-3
Madrid 2,418 ... G-4
Magnolia 200 ... C-4
Maharishi Vedic City 85 ... J-3
Malcom 352 ... I-4
Mallard 298 ... E-6
Maloy 28 ... F-2
Malvern 1,256 ... C-3
H Manchester 5,257 ... L-5
Manilla 839 ... D-4
Manly 1,342 ... H-7
H Manning 1,490 ... D-4
Manson 1,893 ... E-6
Maple Hill ... E-7
Maple River Junction ... E-5
Mapleton 1,322 ... C-5
H Maquoketa 6,112 ... M-5
Marathon 302 ... E-6
Marble Rock 326 ... I-6
Marcus 1,139 ... C-6
H Marengo 2,535 ... J-4
△ Marion 26,294 ... K-5
Marne 149 ... D-3
Marquette 476 ... L-7
△H Marshalltown 26,009 ... I-5
Martelle 280 ... L-5
Martensdale 467 ... G-3
Martinsburg 126 ... J-3
Marysville 54 ... I-3
▲△H Mason City 29,172 ... H-7
Masonville 104 ... K-5
Massena 414 ... E-3
Massillon ... M-4
Matlock 83 ... C-7
Maurice 254 ... B-6
Maxwell 807 ... H-4
May City ... D-7
Maynard 500 ... K-6
Maysville 163 ... M-4
McCallsburg 318 ... H-5
McCausland 299 ... N-4
McClelland 129 ... C-3
McGregor 871 ... L-7
McIntire 173 ... I-7
Mechanicsville 1,173 ... L-4
Mediapolis 1,644 ... L-3
Melbourne 794 ... H-4
Melcher-Dallas 1,298 ... H-3
Melrose 130 ... G-5
Melvin 243 ... C-7
Menlo 365 ... F-4
Meriden 184 ... C-6
Merrill 754 ... B-6
Meservey 252 ... H-6
Meyer ... H-7
Middle Amana ... K-4
Middletown 535 ... L-2
Miles 462 ... N-5
Milford 2,474 ... D-7
Miller ... G-7
Millersburg 184 ... J-4
Millerton 48 ... H-2
Millville 23 ... L-6
Milo 839 ... H-3
Milton 550 ... J-2
Minburn 391 ... F-4
Minden 564 ... C-3
Mineola ... C-3
Mingo 269 ... H-4
H Missouri Valley 2,992 ... C-4
Mitchell 155 ... I-7
△ Mitchellville *2,302 ... H-4
Modale 303 ... B-4
Moingona ... G-5
Mona ... I-7
Mondamin 423 ... B-4
Moneta ... D-7
Monmouth 180 ... M-5
Monona 1,550 ... L-7
Monroe 1,808 ... H-4
H Montezuma 1,457 ... I-4
Montgomery ... D-7
Monticello 3,607 ... L-5
Montour 285 ... I-4
Montpelier ... M-3
Montrose 957 ... L-2
Moorhead 232 ... C-4
Moorland 197 ... F-5
Moravia 713 ... I-2
Morley 88 ... L-5
Morning Sun 872 ... L-3
Morrison 97 ... I-5
Morse ... L-4
Moscow ... L-4
Moulton 658 ... I-2
Mount Auburn 160 ... J-5
H Mount Ayr 1,822 ... F-2
Mount Carmel ... E-5
Mount Etna ... E-3
Mount Joy ... M-4
■H Mount Pleasant 8,751 ... K-2
Mount Sterling 40 ... K-2
Mount Union 132 ... L-3
Mount Vernon *4,171 ... L-4
Moville 1,583 ... B-5
Murray 766 ... G-3
△H Muscatine 22,697 ... L-3
Mystic 588 ... I-2

N
Napier ... G-4
Nashua 1,618 ... I-6
Nashville ... M-5
National ... L-6
Nemaha 102 ... D-6
Neola 845 ... C-3
H Nevada 6,658 ... H-5
Nevinville ... E-3
New Albin 527 ... L-7
New Boston ... K-2
Newburg ... I-4
Newell 887 ... D-6
Newhall 886 ... K-4
H New Hampton 3,692 ... J-7
New Hartford 659 ... I-6
New Haven ... I-7
Newkirk ... C-7
New Liberty 121 ... M-4
New London 1,937 ... L-2
New Market 456 ... E-2
New Providence 227 ... H-5
New Sharon 1,301 ... I-3
H Newton 15,579 ... H-4
New Vienna 400 ... L-6
New Virginia 469 ... G-3
Nichols 374 ... L-3
Nodaway 132 ... E-2
Nora Springs 1,532 ... H-7
Northboro 60 ... D-2
N. Buena Vista 124 ... M-6
North English 991 ... J-4
North Liberty *7,224 ... K-4
N. Washington 118 ... J-7
Northwood 2,050 ... H-7
Norwalk *8,229 ... G-3
Norway 601 ... K-4
Numa 109 ... I-2

O
Oakdale ... K-4
Oakland 1,487 ... D-3
Oakland Acres 166 ... I-4
Oakville 439 ... L-3
Ocheyedan 536 ... C-7
Odebolt 1,153 ... D-5
H Oelwein 6,692 ... K-6
Ogden 2,023 ... F-5
Okoboji 820 ... D-7
Olds 249 ... K-3
Olin 716 ... L-4
Ollie 224 ... J-3
H Onawa 3,091 ... B-5
Oneida ... L-6
Onslow 223 ... L-5
Oran ... J-6
H Orange City 5,589 ... B-7
Orchard 88 ... I-7
Orient 402 ... F-3
Orleans 583 ... D-7
H Osage 3,451 ... I-7
■H Osceola 4,659 ... G-3
H Oskaloosa 10,938 ... I-3
Ossian 853 ... K-7
Osterdock 50 ... L-6
Otho 571 ... F-5
Otley ... H-3
Oto 145 ... C-5
Ottosen 61 ... F-6
■△H Ottumwa 24,998 ... J-3
Owasa 38 ... H-5
Oxford 705 ... K-4
Oxford Junction 573 ... M-4
Oxford Mills ... M-4
Oyens 132 ... B-6

P
Pacific Jct. 507 ... C-3
Packwood 223 ... J-3
Palmer 214 ... E-6
Palmyra ... H-3
Palo *899 ... K-5
Panama 212 ... D-4
Panora 1,175 ... F-4
Panorama Park 131 ... N-4
Paris ... K-5
Paris (Bunch) ... I-2
Parkersburg 1,889 ... I-6
Park View ... M-4
Parnell 220 ... J-4
Paton 265 ... F-5
Patterson 126 ... G-3
Paullina 1,124 ... C-6
Pekin ... J-3
H Pella 9,909 ... I-3
Peoria ... I-3
Peosta *1,052 ... M-5
Percival ... C-2
Perkins ... B-7
H Perry 7,633 ... F-4
Pershing ... H-3
Persia 363 ... C-4
Petersburg ... L-6
Peterson 372 ... D-6
Pierson 371 ... C-6
Pilot Grove ... K-2
Pilot Mound 214 ... F-5
Pioneer 21 ... F-6
Pisgah 316 ... C-4
Plainfield 438 ... I-6
Plain View ... M-4
Plano 58 ... H-2
Pleasant Hill *6,961 ... G-4
Pleasanton 37 ... G-2
Pleasant Plain 131 ... K-3
Pleasantville 1,537 ... H-3
Plover 95 ... E-6
Plymouth 429 ... H-7
H Pocahontas 1,970 ... E-6
Polk City *2,872 ... G-4
Pomeroy 710 ... E-6
Popejoy 78 ... G-6
Portland ... H-7
Portsmouth 225 ... C-4
Postville 2,273 ... K-7
Prairieburg 175 ... L-5
Prairie City 1,365 ... H-4
Prescott 266 ... E-3
Preston 949 ... N-5
H Primghar 891 ... C-7
Princeton 946 ... N-4
Prole ... G-3
Promise City 105 ... H-2
Protivin 317 ... J-7
Pulaski 249 ... J-2

Q
Quarry ... I-5
Quasqueton 574 ... K-5
Quimby 368 ... C-6

R
Radcliffe 607 ... H-5
Rake 227 ... G-7
Ralston 98 ... E-5
Randalia 84 ... K-6
Randall 148 ... G-5
Randolph 209 ... C-2
Rathbun 88 ... I-2
Raymond 537 ... J-5
Readlyn 786 ... J-6
Reasnor 194 ... H-4
Redding 78 ... F-2
Redfield 833 ... F-4
H Red Oak 6,197 ... D-3
Reinbeck 1,751 ... I-5
Rembrandt 228 ... D-6
Remsen 1,762 ... C-6
Renwick 306 ... G-6
Rhodes 294 ... H-4
Riceville 840 ... I-7
Richland 587 ... K-3
Richmond ... K-3
Rickardsville 191 ... M-6
Ricketts 144 ... C-5
Ridgeway 293 ... K-7
Rinard 72 ... F-5
Ringsted 436 ... E-7
Rippey 319 ... F-4
△ Riverdale 653 ... M-4
Riverside 928 ... K-3
Riverton 304 ... C-2
River Junction ... K-3
Robins *2,435 ... K-5
Rochester ... L-4
Rock Falls 170 ... H-7
Rockford 907 ... I-7
H Rock Rapids 2,573 ... B-7
H Rock Valley 2,702 ... B-7
Rockwell 989 ... H-6
Rockwell City 2,224 ... E-5
Rodman 56 ... E-7
Rodney 74 ... C-5
Roland 1,324 ... G-5
Rolfe 675 ... E-6
Rome 113 ... K-2
Rose Hill 205 ... J-3
Roselle ... E-4
Roseville ... I-7
Ross ... E-4
Rossie 58 ... D-7
Rossville ... L-7
Rowan 218 ... G-6
Rowley 290 ... K-5
Royal 479 ... D-7
Rubio ... K-3
Rudd 431 ... I-7
Runnells 352 ... H-4
Russell 559 ... H-2
Ruthven 765 ... E-7
Rutland 145 ... F-6
Ryan 410 ... L-5

S
Sabula 670 ... N-5
H Sac City 2,368 ... E-5
Sageville 203 ... M-6
St. Ansgar 1,031 ... I-7
St. Anthony 109 ... H-5
St. Benedict ... F-7
St. Catherine ... M-5
St. Charles 619 ... G-3
St. Donatus 140 ... M-5
St. Joseph ... F-6
St. Lucas 178 ... K-7
St. Marys 134 ... G-3
St. Olaf 136 ... L-6
St. Paul 118 ... K-2
Salem 464 ... K-2
Salix 370 ... B-5
Sanborn 1,353 ... C-7
Sand Springs ... L-5
Sandyville 61 ... H-3
Saratoga ... J-7
Saylorville ... G-4
Scarville 97 ... G-7
Schaller 779 ... D-6
Schleswig 833 ... D-5
Schley ... J-7
Scotch Grove ... L-5
Scranton 604 ... E-5
Searsboro 155 ... I-4
Selma ... J-2
Seney ... B-6
Sergeant Bluff 3,321 ... B-5
Sewal ... H-2
Sexton ... F-7
Seymour 810 ... H-2
Shambaugh 188 ... D-2
Shannon City 70 ... F-2
Sharpsburg 98 ... E-2
Sheffield 930 ... H-6
Shelby 696 ... D-4
Sheldahl 336 ... G-4
H Sheldon 4,914 ... C-7
Shell Rock 1,298 ... I-6
Shellsburg 938 ... K-5
H Shenandoah 5,546 ... D-2
Sherrill 186 ... M-6
Shueyville 250 ... K-4
H Sibley 2,796 ... C-7
H Sidney 1,300 ... C-2
H Sigourney 2,209 ... J-3
Silver City 259 ... C-3
H Sioux Center *6,327 ... B-7
▲△H Sioux City 85,013 ... B-6
Sioux Rapids 720 ... D-6
Slater 1,306 ... G-4
Sloan 1,032 ... B-5
Smithland 221 ... C-5
Soldier 207 ... C-4
Solon 1,177 ... L-4
Somers 165 ... F-5
South Amana ... K-4
South English 213 ... J-3
H Spencer 11,317 ... D-7
Sperry ... L-2
Spillville 386 ... K-7
H Spirit Lake 4,261 ... D-7
Spragueville 89 ... N-5
Springbrook 182 ... N-5
Springdale ... L-4
Spring Hill 92 ... G-3
Springville 1,091 ... L-5
Stacyville 469 ... I-7
Stanhope 488 ... G-5
Stanley 128 ... K-6
Stanton 714 ... D-2
Stanwood 680 ... L-4
State Center 1,349 ... H-5
Steamboat Rock 336 ... H-5
Stockport 284 ... K-2
Stockton 182 ... M-4
Stone City ... L-5
H Storm Lake 10,076 ... D-6
Story City 3,228 ... G-5
Stout 217 ... I-6
Stratford 746 ... G-5
Strawberry Pt. 1,386 ... K-6
Struble 85 ... B-6
Stuart 1,712 ... F-4
Sully 904 ... I-4
Sulphur Springs ... D-6
H Sumner 2,106 ... J-6
Sunbury ... M-4
Sun Valley Lake ... F-2
Superior 142 ... E-7
Sutherland 707 ... D-6
Swaledale 174 ... H-6
Swan 121 ... H-3
Swea City 642 ... F-7
Swedesburg ... K-3
Swisher 813 ... K-4

T
Tabor 993 ... C-2
Taintor ... I-3
Tama 2,731 ... I-4
Teeds Grove ... N-5
Templeton 334 ... E-4
Tennant 73 ... D-4
Terril 404 ... E-7
Thayer 66 ... F-3
Thompson 596 ... G-7
Thor 174 ... F-6
Thornburg 84 ... J-3
Thornton 422 ... H-6
Thurman 236 ... C-2
Tiffin 1032 ... K-4
Tingley 171 ... F-2
Tipton 3,155 ... L-4
Titonka 584 ... F-7
Toddville ... K-5
Toeterville ... I-7
H Toledo 2,539 ... I-4
Toolesboro ... L-3
Toronto 134 ... M-4
Tracy ... I-3
Traer 1,594 ... J-5
Trenton ... K-2
Treynor 950 ... C-3
Tripoli 1,310 ... J-6
Troy ... J-2
Troy Mills ... K-5
Truesdale 91 ... D-6
Truro 427 ... G-3
Turin 75 ... C-5

U
Udell 58 ... I-2
Ulmer ... E-5
Underwood 688 ... C-3
Union 427 ... H-5
Unionville 127 ... I-2
△ University Hts. 987 ... K-4
University Park 536 ... I-3
Urbana 1,019 ... K-5
△ Urbandale *35,904 ... G-4
Ute 378 ... C-5

V
Vail 452 ... D-5
Valeria 62 ... H-4
Van Horne 716 ... J-5
Van Meter 866 ... G-4
Van Wert 231 ... G-2
Varina 90 ... E-6
Ventura 670 ... H-7
Victor 952 ... J-4
Villisca 1,344 ... E-2
Vincent 158 ... F-6
Vining 70 ... J-4
H Vinton 5,102 ... J-5
Viola ... L-5
Volga 247 ... K-6
Voorhies ... I-5

W
Wadena 243 ... K-6
Wahpeton 462 ... D-7
Walcott 1,528 ... M-4
Walford 1,224 ... K-4
Walker 750 ... K-5
Wallingford 210 ... E-7
Wall Lake 841 ... D-5
Walnut 877 ... D-3
H Wapello 2,124 ... L-3
Washburn ... J-5
H Washington 7,047 ... K-3
Washta 282 ... C-6
▲△H Waterloo 68,747 ... J-5
Waterville 145 ... L-7
Watkins ... K-4
Waubeek ... L-5
Waucoma 299 ... J-7
Waukee *8,132 ... G-4
H Waukon 4,131 ... L-7
Waukon Junction ... L-7
H Waverly 8,968 ... J-6
Wayland 945 ... K-3
Webb 165 ... D-6
Webster 110 ... J-3
H Webster City 8,176 ... G-5
Weldon 145 ... G-2
Wellman 1,393 ... K-3
Wellsburg 716 ... I-5
Welton 159 ... M-4
Wesley 467 ... G-7
West Amana ... K-4
West Bend 834 ... F-6
West Branch 2,188 ... L-4
△H W. Burlington 3,161 ... L-2
West Chester 159 ... K-3
△ W. Des Moines *51,744 ... G-4
Westfield 189 ... A-6
Westgate 234 ... K-6
West Grove ... I-2
West Liberty 3,332 ... L-4
West Okoboji 432 ... D-7
Westphalia 160 ... D-4
West Point 980 ... L-2
Westside 327 ... D-5
H West Union 2,549 ... K-6
Westwood 127 ... K-2
Wever ... L-2
What Cheer 678 ... J-3
Wheatland 772 ... M-4
Whiting 801 ... B-5
Whittemore 530 ... F-7
Whitten 160 ... H-5
Whittier ... L-5
Wick ... G-3
Willey 103 ... E-4
Williams 427 ... G-5
Williamsburg 2,622 ... J-4
Williamson 163 ... H-3
Wilton 2,829 ... L-4
△ Windsor Hts. 4,891 ... G-4
Winfield 1,131 ... L-3
H Winterset 4,768 ... F-3
Winthrop 772 ... K-5
Wiota 149 ... E-3
Woden 243 ... G-7
Woodbine 1,564 ... C-4
Woodburn 244 ... G-3
Woodward 1,200 ... G-4
Woolstock 204 ... G-6
Worthington 381 ... L-5
Wright ... I-3
Wyman ... L-3
Wyoming 626 ... L-5

Y
Yale 287 ... F-4
Yarmouth ... L-3
Yetter 36 ... E-5
Yorktown 82 ... D-2

Z
Zearing 617 ... H-5
Zwingle 100 ... M-5

COUNTY INDEX

ADAIR F-3 · ADAMS E-3 · ALLAMAKEE L-7 · APPANOOSE I-2 · AUDUBON E-4 · BENTON J-5 · BLACK HAWK J-5 · BOONE G-5 · BREMER J-6 · BUCHANAN K-6 · BUENA VISTA D-6 · BUTLER I-6 · CALHOUN E-5 · CARROLL E-5 · CASS E-3
CEDAR L-4 · CERRO GORDO H-7 · CHEROKEE C-6 · CHICKASAW J-7 · CLARKE G-3 · CLAY D-7 · CLAYTON L-6 · CLINTON M-4 · CRAWFORD D-5 · DALLAS F-4 · DAVIS J-2 · DECATUR G-2 · DELAWARE L-6 · DES MOINES L-2 · DICKINSON D-7
DUBUQUE M-5 · EMMET E-7 · FAYETTE K-6 · FLOYD I-7 · FRANKLIN H-6 · FREMONT C-2 · GREENE F-5 · GRUNDY I-5 · GUTHRIE E-4 · HAMILTON G-5 · HANCOCK G-7 · HARDIN H-5 · HARRISON C-4 · HENRY K-3 · HOWARD J-7
HUMBOLDT F-6 · IDA C-5 · IOWA J-4 · JACKSON M-5 · JASPER H-4 · JEFFERSON K-3 · JOHNSON K-4 · JONES L-5 · KEOKUK J-3 · KOSSUTH F-7 · LEE L-2 · LINN K-5 · LOUISA L-3 · LUCAS H-3 · LYON B-7
MADISON F-3 · MAHASKA I-3 · MARION H-3 · MARSHALL H-5 · MILLS C-3 · MITCHELL I-7 · MONONA C-5 · MONROE I-3 · MONTGOMERY D-3 · MUSCATINE L-4 · O'BRIEN C-7 · OSCEOLA C-7 · PAGE D-2 · PALO ALTO E-7 · PLYMOUTH B-6
POCAHONTAS E-6 · POLK G-4 · POTTAWATTAMIE C-3 · POWESHIEK I-4 · RINGGOLD F-2 · SAC D-5 · SCOTT M-4 · SHELBY D-4 · SIOUX B-7 · STORY H-5 · TAMA I-5 · TAYLOR E-2 · UNION F-3 · VAN BUREN K-2 · WAPELLO J-3
WARREN G-3 · WASHINGTON K-3 · WAYNE H-2 · WEBSTER F-5 · WINNEBAGO G-7 · WINNESHIEK K-7 · WOODBURY B-5 · WORTH H-7 · WRIGHT G-6

CONTACTING THE IOWA DEPARTMENT OF TRANSPORTATION

Main Office: 800 Lincoln Way, Ames, IA 50010
Phone: 515-239-1101 (8 a.m. to 4:30 p.m.)
Web Site: www.iowadot.gov

Commercial Vehicle Information: 800-925-6469 (toll free in U.S.)
Truck Permits: 515-237-3264
Driver's License Information: 800-532-1121 (toll free in U.S.) or 515-244-8725
Bridge Embargos: 515-239-1290

Public Transit: 515-239-1140 or www.iatransit.com
Aviation: 515-239-1140 or www.iawings.com
Rail Transportation: 515-239-1140 or www.iowarail.com
Bicyclists: 515-233-7733 or www.iowadot.gov/iowabikes

EMERGENCY ROADSIDE ASSISTANCE

To seek assistance or report emergencies requiring response from medical, fire or law enforcement personnel, dial 911.

To contact the Iowa State Patrol for non-emergency situations, call 800-525-5555.