

IOWA

2004 TRANSPORTATION MAP

Welcome to Iowa!

Iowa's roadways offer a memorable journey through some of the best of America's heartland, home to beautiful scenery in all four seasons, from the sights and skylines of our cities to the rich farmland and warm hospitality of our small towns. Iowans take pride in our state's excellence in education, unique historic places and cultural heritage, abundant natural resources, and genuine spirit of community.

We hope you will enjoy your travels on Iowa's streets and roadways. We encourage you to visit the many community festivals, arts and music events, and family attractions that Iowa has to offer. Wherever you go in Iowa, use this transportation map to find your way, and please buckle your seat belt and travel safely.

We invite you to spend a day, a weekend or a lifetime discovering Iowa's fields of opportunities. Best wishes for safe travels and a fulfilling time in our state.

Sincerely,

Thomas J. Vilsack
Governor of Iowa

Sally J. Pederson
Lt. Governor of Iowa

IOWA TRANSPORTATION MAP • FREE DISTRIBUTION ONLY

Primary Iowa Welcome Centers

Open all year

I-80 Amana — Interstate 80, Exit 225 east of Williamsburg
Burlington — 400 Front St.
Davis City — Interstate 35 north of Exit 4
Le Claire — 900 Eagle Ridge Road
Northwood — Interstate 35, Exit 214
Sergeant Bluff — Interstate 29 south of Exit 141
Wilton — Interstate 80 west of Exit 271, west of Davenport

Iowa Welcome Centers

Open all year

Amana Colonies — U.S. 151 and Iowa 220, Main Amana
Arnolds Park — 243 W. Broadway
Bloomfield — 301 N. Washington
Council Bluffs — Interstate 80, Exit 1B
Des Moines — Interstate 35/80 and Hickman Road
Dows — West Train and Depot streets
Dubuque — 300 Main St.
Elkader — Iowa 13, five miles south of Elkader
Elk Horn — 4038 Main St.
Emmetsburg — 1121 Broadway St.
Lamoni — Interstate 35, Exit 4
Missouri Valley — U.S. 30 three miles east of Missouri Valley
Sioux City — 1000 Larson Park Road
Underwood — Interstate 80 north of Exit 17 *(open seasonally)*

Travel Information

For information on Iowa attractions, accommodations, recreation and festivals, contact:

Iowa Tourism Office
Iowa Department of Economic Development
200 E. Grand Ave.
Des Moines, IA 50309
515-242-4705 or 800-345-IOWA
traveliowa.com

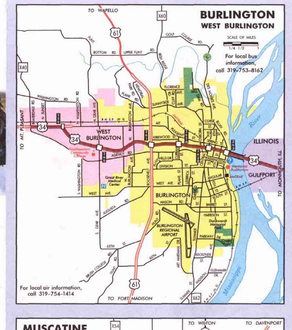

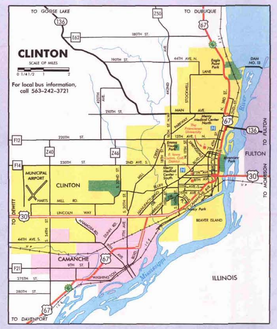

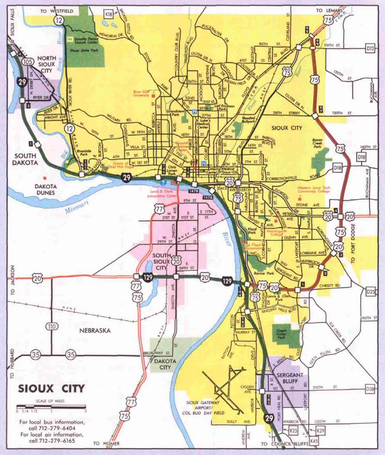

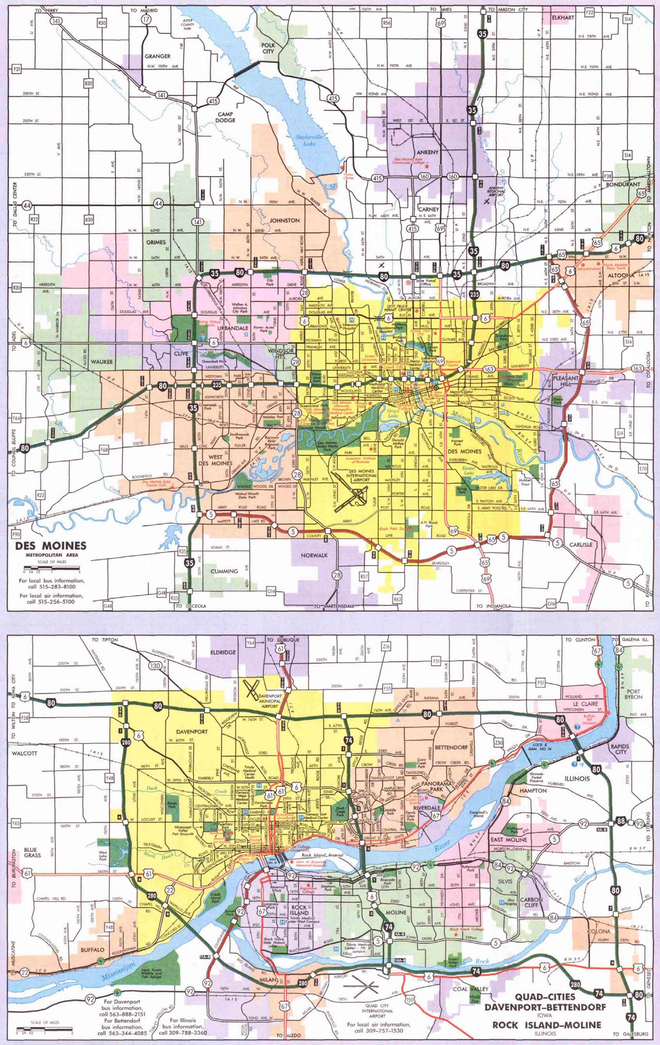

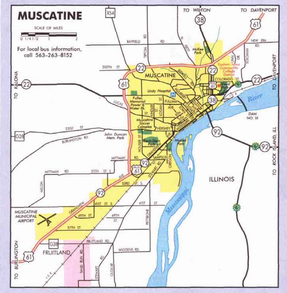

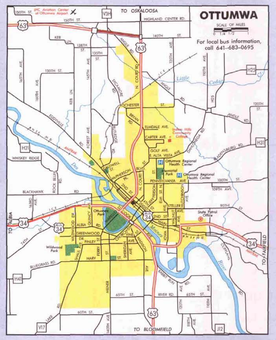

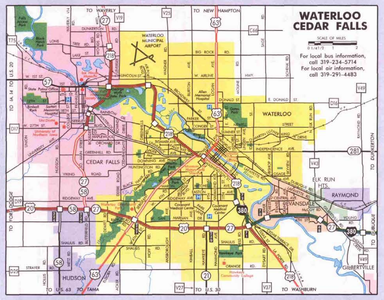

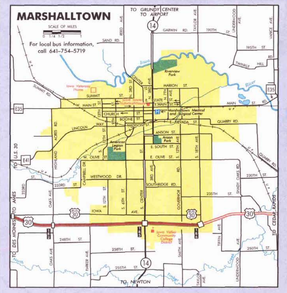

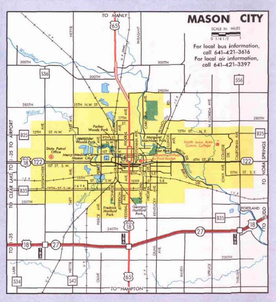

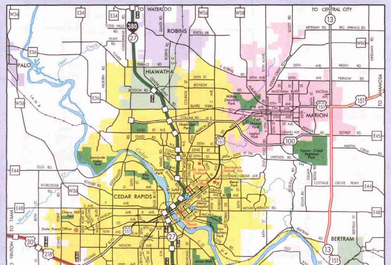

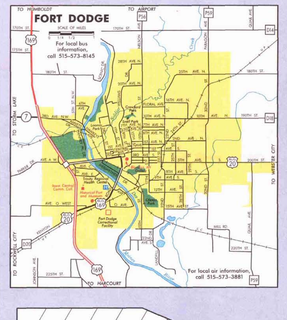

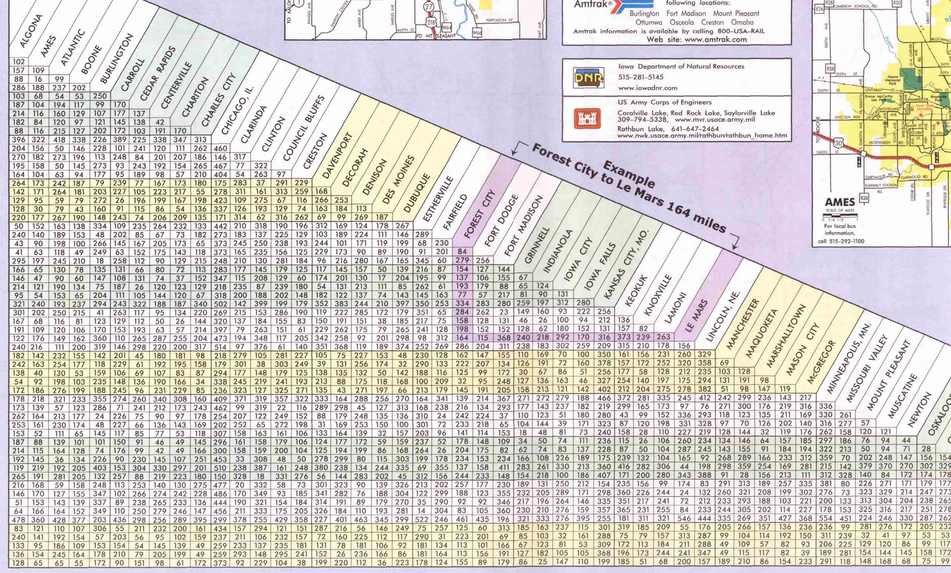

Example
Forest City to Le Mars 164 miles

Amtrak stops at the following locations:
Burlington Fort Madison Mount Pleasant
Ottumwa Osceola Creston
Amtrak information is available by calling 800-USA-RAIL
Web Site: www.amtrak.com

Iowa Department of Natural Resources
515-281-5145
www.iowadnr.com

US Army Corps of Engineers
Coralville Lake, Red Rock Lake, Saylorville Lake
309-794-5328, www.mvr.usace.army.mil
Rathbun Lake, 641-647-2464
www.nwk.usace.army.mil/rathbun/rathbun_home.htm

Thanks for doing your part to help . . .
KEEP IOWA Beautiful
It just makes sense.

Buckle up, Iowa!
IT'S OUR LAW

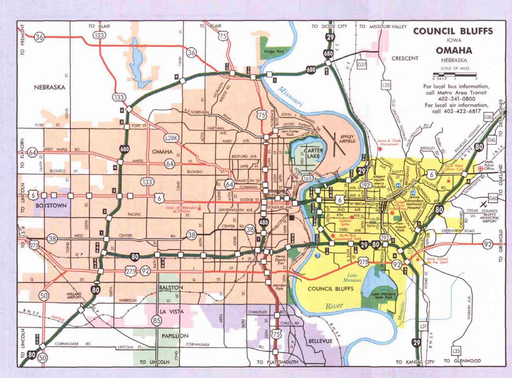

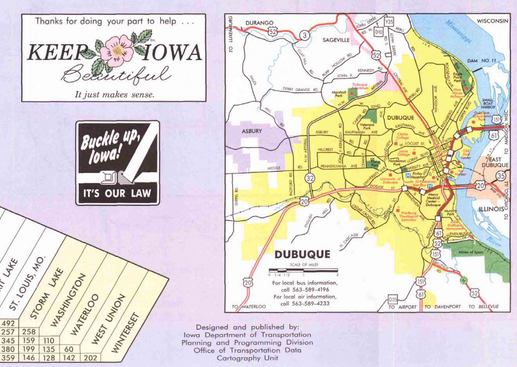

Designed and published by:
Iowa Department of Transportation
Planning and Programming Division
Office of Transportation Data
Cartography Unit

CITIES AND VILLAGES IN IOWA

STATE CAPITAL: DES MOINES

2000 POPULATION 2,926,324

COUNTY SEATS IN RED

NO POPULATION SHOWN FOR UNINCORPORATED PLACES

INTERCITY PASSENGER TRANSPORTATION SERVICES: AIR PASSENGER SERVICE ▲ RAIL PASSENGER SERVICE ■ URBAN BUS SERVICE △ HOSPITAL ⊞

A
Abingdon
Ackley 1,809
Ackworth 85
Adair 747
Adel 3,433
Afton 917
Agency 422
Ainsworth 524
Akron 1,151
Albert City 709
Albia 3,706
Albion 592
Alburnett 559
Alden 904
Alexander 145
Algona 5,573
Allamakee 439
Allendorf
Alleman 559
Allison 1,006
Alta
Alta 1,865
Alta Vista 286
Alton 1,095
Altoona 10,349
Alvord 187
Amana 1,678
Ames
△ Ames 50,731
Ⓐ Amanda 5,494
Amboy
Andover 87
Anita 1,069
Anita 1,069
Ankeny 27,117
Anthon 649
Aplington 1,054
Arcadia 443
Archer 126
Arcola 16
Argyle
Arion 136
Arispe 89
Arlington 490
Armstrong 1,162
Arnolds Park 1,162
Arthur 245
Asbury 2,450
Ashton 461
Atalissa
Atlantic 311
Auburn 242
Aurelia 1,067
Aurora 194
Austinville
Avery
Avoca 1,610
Ayrshire 202

B
Badger 610
Bagley 354
Baldwin 127
Ballstown 73
Bancroft 808
Bangor
Barnes City 27
Barnes City 201
Barnum 195
Bartlett
Bassett 74
Batavia 659
Battle Creek 743
Baxter 1,052
Bayard 536
Beacon 218
Beaconsfield 11
Beamson 210
Bear Creek
Bedford 1,620
Bedford 1,620
Belmond 2,560
Beloit
Bennett 395
Benton 40
Bentonsport
Berkley 11
Bernard 97
Bertram 263
Berwick
Bettendorf 31,258
Bevington 58
Big Rock
Birmingham 423
Blairsburg 235
Blairstown 684
Blakesburg 374
Blanchard 61
Blockton 152
Blockton 192
Bloomfield 2,601
Blue Grass 1,569
Bluffton
Bode 327
Bolan
Bonaparte 458
Boondurant 1,846
Boone 12,803
Boonesboro
Bouton 138
Boxholm 867
Boyden 472
Braddyville 176
Bradford
Bradgate 101
Brainard 448
Brayton 143
Breda 477
Bridgewater 178
Brighton 687
Bristow 202
Britt 2,051
Brooklyn 1,267
Brooklyn 1,267
Brooks
Brunsville 146
Bryant
Buck Grove 110
Buck Grove 49
Buckingham
Buffalo 1,321
Buffalo Center 963
Burchinal
△ Burlington 26,839
Burnside
Burt 1,967
Burt 556
Buser 450
Coffee 2,223
College Springs 246
Collins 849
Colo 849
Columbus
Columbus City 376
Columbus Jct. 1,900
Colwell 76
Comargo 424
Conrad 1,055
Conroy
Conway 63
Coon Rapids 1,305
Cooper
Coppock 57
Corning 13,123
Corley
Ⓐ Corning 1,783
Correllsville 651
Corwith 350
Cotter 1,591
Coughenour
Cotter 48
Coulter 242
△ Council Bluffs 58,268
Covington
Craig 102
Cram
Crawfordsville 295
Crescent 537
Creston 7,505
Ⓐ Cresco 7,597
Crestland 100
Croton
Crystal Lake 285
Cumberland 281
Cumming 162
Curlew 82
Cushing 246
Cylinder 110

D
Dakota City 911
Dallas Center 1,595
Dana 84
Danbury 384
Danville 914
Dallas 2,521
Ⓐ Davis City 275
Davenport
Dayton 884
Decatur City 199
Ⓐ Decorah 8,172
Dedham 162
Deep River 268
Defiance 346
Delaware 188
Delhi 458
Delmar 554
Delphi 288
Delta 405
Ⓐ Denison 7,339
Denmark
Denver 1,627
Derby 49
▲ △ Des Moines 198,682
Ⓐ De Soto 1,009
Dexter
Ⓐ De Witt 5,049
Dexter 689
Diagonal 212
Dike 1,127
Dike 944
Dinsdale
Dixon 276
Dolliver 77
Donahue 293
Donnan
Donnellson 963
Doon 533
Dorchester
Doyle
Dougherty 80
Douds 1,003
Downey
Doves 675
Drakesville 185
△ Dubuque 57,686
Dumont 652
Dunbar 24
Duncan
Duncombe 474
Dundee 179
Dunkerton 750
Dunlap 1,139
Durant 1,827
Durmont 1,627
Dyersville 4,035
Dysart 1,303

E
Eagle Center
Eagle Grove 3,712
Earlham 1,298
Early 649
Earlville 900
Ⓐ Earlville 2,601
East Amana
East Peru 153
Eddyville 1,005
Edgewood 922
Edna
Elbaro 5,126
Eldon 998
Eldora 3,035
Elderado
Elkader 1,359
Elgin 676
Ⓐ Elkhart 1,465
Elkhart 362
Elk Horn 491
Elk Run
Elk Run Hts. 1,052
Elliott 402
Ellston 57
Ellsworth 531
Elma 398
Elvira
Elwood
Ely 1,149
Emerson 480
Ⓐ Emmetsburg 3,904
Epworth 1,593
Ⓐ Estherville
Ⓐ Estherville 6,656
Evans
Evansdale 4,526
Everly 847
Exira 861
Exline 191

F
Fairbank 1,041
Fairfax 889
Ⓐ Fairfield 9,402
Fairport
Farley 1,334
Farlin
Farmersburg 200
Farmersburg 1,146
Farnhamville 450
Farragut 509
Farrar
Farson
Fayette 1,351
Fenton 317
Ferguson 126
Fernald
Fertile 360
Festina
Fieldford
Finn 153
Floyd 241
Follett
Fonda 648
Fontanelle 692
Forest City 4,146
Ⓐ Fort Atkinson 389
▲ Ⓐ Fort Dodge 26,309
Ⓐ Fort Madison 11,476
Fostoria 230
Franklin 136
Franklin
Fredericksburg
Fredericksburg 984
Fredericksburg 984
Fredericksburg 984