IOWA

IOWA HIGHWAY COMMISSION OFFICES

	Area Code	Phone No.
State Hdqtrs. Ames	515	232-7250
District 1 Ames	515	232-7250
District 2 Mason City, Box 741	515	423-7584
District 3 Sioux City, Box 987	712	276-1451
District 4 Atlantic, Box 606	712	243-3355
District 5 Fairfield, Box 587	515	472-4171
District 6 Cedar Rapids, 430-16th Ave., S.W.	319	364-0235

IOWA HIGHWAY PATROL

	Area Code	Phone No.
State Hdqtrs. Des Moines, Robert Lucas Bldg.	515	281-5824
District 1 Des Moines	515	281-5114
District 2 Osceola	515	342-2108
District 3 Atlantic	712	243-4224
District 4 Denison	712	263-4621
District 5 Cherokee	712	225-5119
District 6 Spencer	712	262-1424
District 7 Fort Dodge	515	576-3126
District 8 Mason City	515	424-3625
District 9 Cedar Falls	319	266-5877
District 10 Oelwein	319	283-5521
District 11 Cedar Rapids	319	364-5171
District 12 Davenport	319	359-0388
District 13 Mt. Pleasant	319	385-3521
District 14 Ottumwa	515	682-4589

COUNTY LICENSE NUMBERS

	Map Location		Map Location
00 non-resident		50 Jasper	K-15
1 Adair	M-9	51 Jefferson	O-20
2 Adams	O-8	52 Johnson	K-21
3 Allamakee	B-22	53 Jones	K-22
4 Appanoose	P-16	54 Keokuk	M-19
5 Audubon	K-6	55 Kossuth	C-11
6 Benton	I-19	56 Lee	Q-22
7 Black Hawk	F-18	57 Linn	I-21
8 Boone	I-12	58 Louisa	N-23
9 Bremer	E-18	59 Lucas	O-14
10 Buchanan	G-20	60 Lyon	A-2
11 Buena Vista	E-6	61 Madison	M-12
12 Butler	E-16	62 Mahaska	M-17
13 Calhoun	G-9	63 Marion	M-15
14 Carroll	I-8	64 Marshall	I-16
15 Cass	M-7	65 Mills	O-5
16 Cedar	J-24	66 Mitchell	B-18
17 Cerro Gordo	C-14	67 Monona	I-4
18 Cherokee	E-4	68 Monroe	O-18
19 Chickasaw	C-18	69 Montgomery	O-7
20 Clarke	O-12	70 Muscatine	L-24
21 Clay	C-6	71 O'Brien	C-4
22 Clayton	D-23	72 Osceola	A-4
23 Clinton	J-26	73 Page	P-6
24 Crawford	I-4	74 Palo Alto	C-8
25 Dallas	K-11	75 Plymouth	E-2
26 Davis	P-18	76 Pocahontas	E-9
27 Decatur	P-13	77 Polk	K-13
28 Delaware	G-23	78 Pottawattamie	M-6
29 Des Moines	O-24	79 Poweshiek	K-18
30 Dickinson	B-6	80 Ringgold	P-10
31 Dubuque	G-24	81 Sac	G-7
32 Emmet	A-9	82 Scott	K-25
33 Fayette	D-20	83 Shelby	K-5
34 Floyd	C-16	84 Sioux	C-2
35 Franklin	E-14	85 Story	I-14
36 Fremont	P-5	86 Tama	I-18
37 Greene	I-10	87 Taylor	P-8
38 Grundy	G-16	88 Union	O-10
39 Guthrie	K-9	89 Van Buren	P-20
40 Hamilton	G-13	90 Wapello	O-18
41 Hancock	C-13	91 Warren	M-13
42 Hardin	G-15	92 Washington	M-21
43 Harrison	K-4	93 Wayne	P-14
44 Henry	O-22	94 Webster	G-11
45 Howard	B-18	95 Winnebago	B-12
46 Humboldt	E-11	96 Winneshiek	B-20
47 Ida	G-5	97 Woodbury	G-2
48 Iowa	K-20	98 Worth	B-15
49 Jackson	H-26	99 Wright	E-12

CIVIL RIGHTS IN IOWA—All persons shall be entitled to full and equal enjoyment of the accommodations, privileges and advantages of all public facilities, equal employment opportunities, and fair housing.

STATE PARKS AND RECREATION AREAS

	Map Index	Modern restrooms & shower	Modern restrooms	Toilet vaults or equivalent	Toilet	Water	Camping	Hiking	Fishing	Swimming	Historical	Picnicking
A. A. Call	C-10			●	●		●				●	●
Abbie Gardner Sharp	A-7										●	
Arnold Park Pier	A-7	Public Access					●					
Backbone	F-22	●	●	●	●	●	●	●	●	●		●
Beeds Lake	C-14	●	●	●	●	●	●	●	●	●		●
Bellevue	H-27	●	●	●	●	●	●	●	●	●		●
Bixby	F-23											
Black Hawk Lake	H-7	●	●	●	●	●	●	●	●	●	●	●
Bob White	Q-14											
Brush Creek Canyon	E-21											
Cayler Prairie	A-6											
Clear Lake	C-14	●			●	●	●	●	●	●		●
Cold Springs	M-7				●	●	●	●	●	●		●
Dolliver Memorial	G-11	●	●	●	●	●	●	●	●	●		●
Eagle Lake	C-12											
Echo Valley	D-21										●	●
Fish Farm Mounds	A-23											
Fort Atkinson	C-20				●	●						
Fort Defiance	B-8	●			●	●					●	
Frank A. Gotch	E-10				●	●						
Galland School	R-23											
Geode	F-23	●			●	●	●	●	●	●		●
George Wyth	F-18				●	●						
Gitchie Manitou	A-1											
Green Valley	N-10	●			●	●	●	●	●	●		●
Gull Point	B-6	●			●	●	●	●	●	●		●
Heery Woods	E-17				●	●						
Indian Village	D-5										●	
Julian Dubuque Monument	G-26										●	
Kalsow Prairie	F-9											
Lacey Keosauqua	Q-20	●			●	●	●	●	●	●		●
Lake Ahquabi	M-13	●			●	●	●	●	●	●		●
Lake Anita	L-8	●			●	●	●	●	●	●		●
Lake Cornelia	E-13											
Lake Darling	N-21	●			●	●	●	●	●	●		●
Lake Keomah	M-18	●			●	●	●	●	●	●		●
Lake Macbride	J-22	●			●	●	●	●	●	●		●
Lake Manawa	N-3											
Lake of Three Fires	Q-8	●			●	●	●	●	●	●		●
Lake Wapello	P-17	●			●	●	●	●	●	●		●
Ledges	I-12	●			●	●	●	●	●	●		●
Lennon Mills	K-10											
Lewis and Clark	I-2											
McGregor Heights	D-23											
Mcintosh Woods	C-14	●			●	●						
Maquoketa Caves	I-25				●	●						
Margo Frankel Woods	K-13				●	●						
Mill Creek	D-4				●	●						
Mini Wakan	A-7				●	●						
Nine Eagles	Q-13	●			●	●	●	●	●	●		●
Oak Grove	C-1	●			●	●	●	●	●	●		●
Oakland Mills	O-22				●	●						
Okamanpedan	A-9				●	●						
Palisades-Kepler	J-22	●			●	●	●	●	●	●		●
Pammel	M-11				●	●	●	●	●	●		●
Pikes Peak	D-23	●			●	●	●	●	●	●		●
Pines Point	A-6				●	●						
Pillsbury Point	B-7		Public Access									
Pilot Knob	B-13	●			●	●						
Pine Lake	G-15	●			●	●	●	●	●	●		●
Pioneer	B-17											
Plum Grove	K-22				●	●						
Prairie Rose	K-6				●	●						
Preparation Canyon	J-3				●	●						
Red Haw Lake	O-15	●			●	●	●	●	●	●		●
Rice Lake	A-13				●	●						
Rock Creek	K-16	●			●	●	●	●	●	●		●
Sharon Bluffs	G-16				●	●						
Sheeder Prairie	K-9											
Spring Lake	I-10				●	●						
Springbrook	K-9	●			●	●	●	●	●	●		●
Steamboat Rock	G-15											
Stone Park	F-1	●			●	●						
Swan Lake	I-8				●	●						
Trappers Bay	A-6											
Turkey River	C-20											
Twin Lakes	G-9											
Union Grove	I-17				●	●						
Viking Lake	O-7	●			●	●	●	●	●	●		●
Walnut Woods	L-12											
Wanata	D-6											
Wapsipinicon	I-23											
Waubonsie	Q-4	●			●	●	●	●	●	●		●
Wild Cat Den	L-25											
Wilson Island	L-3	●			●	●	●	●	●	●		●
Woodman Hollow	G-11											

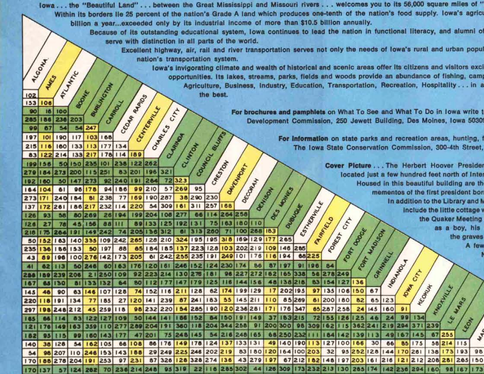

WELCOME TO IOWA

Iowa . . . the "Beautiful Land" . . . between the Great Mississippi and Missouri rivers . . . welcomes you to its 56,000 square miles of "just good living."

Within its borders lie 25 percent of the nation's Grade A land which produces one-tenth of the nation's food supply. Iowa's agricultural output totals over $3.3 billion a year...exceeded only by its industrial income of more than $10.5 billion annually.

Because of its outstanding educational system, Iowa continues to lead the nation in functional literacy, and alumni of its universities and colleges serve with distinction in all parts of the world.

Excellent highway, air, rail and river transportation serves not only the needs of Iowa's rural and urban population but is a vital link in the nation's transportation system.

Iowa's invigorating climate and wealth of historical and scenic areas offer its citizens and visitors exciting vacation and recreational opportunities. Its lakes, streams, parks, fields and woods provide an abundance of fishing, camping, hunting and sightseeing. Agriculture, Business, Industry, Education, Transportation, Recreation, Hospitality . . . in all that is good, Iowa affords the best.

For brochures and pamphlets on What To See and What To Do in Iowa write to: The Tourism Division, Iowa Development Commission, 250 Jewett Building, Des Moines, Iowa 50309.

For information on state parks and recreation areas, hunting, fishing, and camping, contact: The Iowa State Conservation Commission, 300-4th Street, Des Moines, Iowa 50309.

Cover Picture . . . The Herbert Hoover Presidential Library and Museum, is located just a few hundred feet north of Interstate 80 in West Branch, Iowa. Housed in this beautiful building are the papers, books and historical mementos of the first president born west of the Mississippi River. In addition to the Library and Museum, other points of interest include the little cottage where Herbert Hoover was born, the Quaker Meeting House in which he worshipped as a boy, his father's blacksmith shop and the graves of President and Mrs. Hoover. A few minutes drive west from this National Historic Site are Iowa's first Capitol in Iowa City and the seven villages of the famous Amana Colonies.

HOW TO USE THIS DISTANCE TABLE: Follow down the vertical column under the name which is first in alphabetical order until it intersects the horizontal column opposite the second name. This figure is the distance in miles between the two cities. For example, the distance between Ames and Davenport is 171 miles.

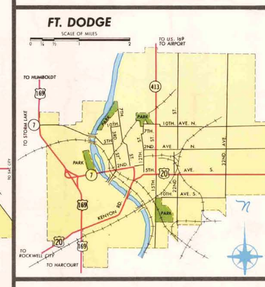

INTERSTATE LEGEND

Open to Traffic
Total Miles — 559

Proposed Location
Total Miles — 225

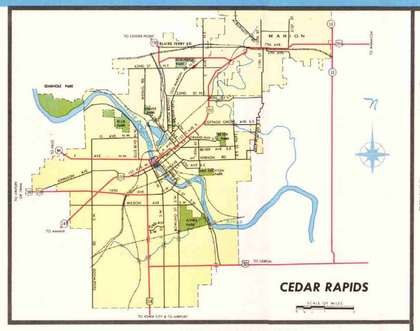

SAFETY REST AREAS

- All Modern with Facilities For the Handicapped
- Travel Trailer Sanitary Disposal Station
- Parking Only
- Scenic Overlook
- Information Center

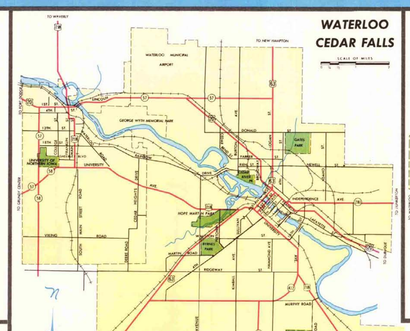

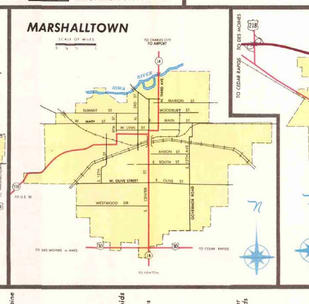

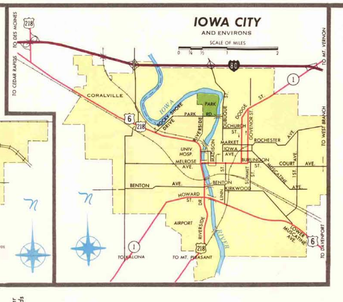

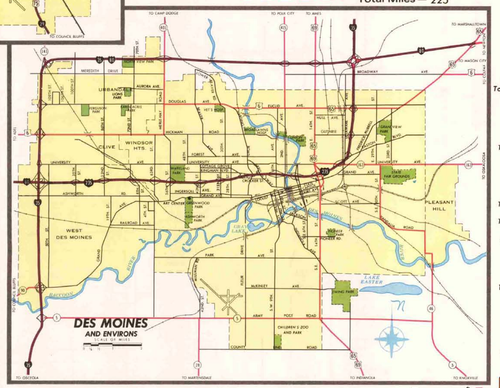

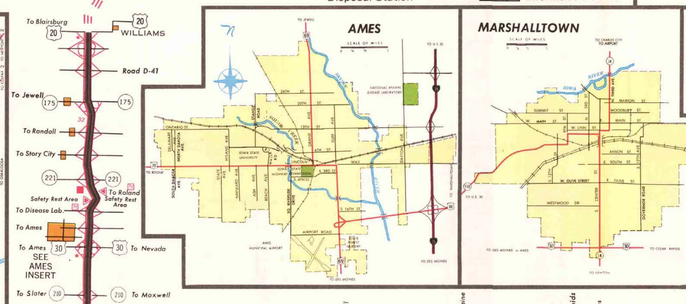

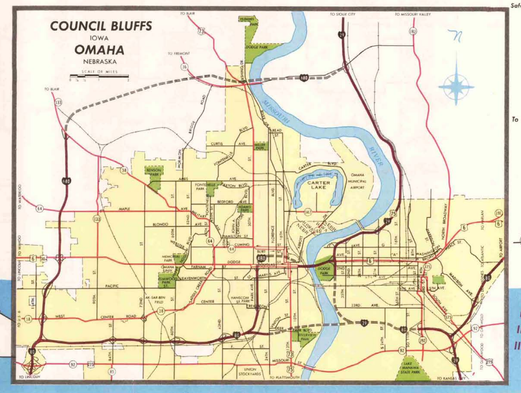

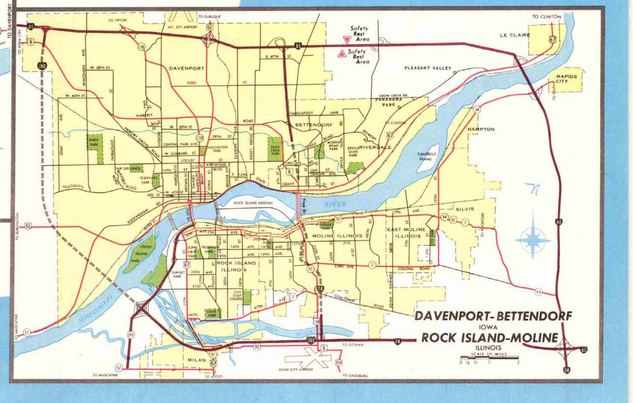

DISCOVER AMERICA

INTERSTATE EMERGENCY SERVICE—Motorists requiring EMERGENCY service on Iowa's Interstate system may call Iowa Highway Patrol District 1 Headquarters in Des Moines—Collect. Phone 515-281-5114 or 5115.