IOWA

IOWA HIGHWAY COMMISSION OFFICES

	Area Code	Phone No.
State Hdqtrs. Ames	515	232-7250
District 1 Ames	515	232-7250
District 2 Mason City, Box 741	515	423-7852
District 3 Sioux City, Box 987	712	276-1461
District 4 Atlantic, Box 406	712	243-3205
District 5 Fairfield, Box 587	515	472-4171
District 6 Cedar Rapids, 430-16th Ave., S.W.	319	364-0235

IOWA HIGHWAY PATROL

	Area Code	Phone No.
State Hdqtrs. Des Moines, State Office Bldg.	515	288-6747
District 1 Des Moines	515	281-5114
District 2 Oceola	515	347-2108
District 3 Atlantic	712	243-4224
District 4 Denison	712	AM 3-4621
District 5 Cherokee	712	CA 5-3421
District 6 Spencer	712	262-1424
District 7 Fort Dodge	515	576-3105
District 8 Mason City	515	GA 4-3625
District 9 Cedar Falls	319	266-2977
District 10 Oelwein	319	283-5521
District 11 Cedar Rapids	319	364-5171
District 12 DeWitt	319	659-3611
District 13 Mt. Pleasant	319	385-3521
District 14 Ottumwa	515	682-2981

COUNTY LICENSE NUMBERS

	Map Location		Map Location		Map Location
00 non-resident		50 Jasper	K-15		
1 Adair	M-9	51 Jefferson	O-20		
2 Adams	O-8	52 Johnson	K-21		
3 Allamakee	B-22	53 Jones	H-23		
4 Appanoose	P-16	54 Keokuk	M-19		
5 Audubon	K-8	55 Keosuth	C-11		
6 Benton	I-19	56 Lee	Q-22		
7 Black Hawk	F-18	57 Linn	J-21		
8 Boone	I-12	58 Louisa	N-23		
9 Bremer	E-18	59 Lucas	O-14		
10 Buchanan	G-20	60 Lyon	A-2		
11 Buena Vista	E-6	61 Madison	M-12		
12 Butler	E-16	62 Mahaska	M-17		
13 Calhoun	G-9	63 Marion	M-15		
14 Carroll	I-8	64 Marshall	I-16		
15 Cass	M-7	65 Mills	O-5		
16 Cedar	J-24	66 Mitchell	B-16		
17 Cerro Gordo	C-14	67 Monona	I-4		
18 Cherokee	L-4	68 Monroe	O-16		
19 Chickasaw	C-18	69 Montgomery	O-7		
20 Clarke	O-12	70 Muscatine	L-24		
21 Clay	C-6	71 O'Brien	C-4		
22 Clayton	D-23	72 Oceola	A-4		
23 Clinton	J-26	73 Page	P-6		
24 Crawford	I-6	74 Palo Alto	C-8		
25 Dallas	K-11	75 Plymouth	E-2		
26 Davis	P-18	76 Pocahontas	E-9		
27 Decatur	P-13	77 Polk	K-13		
28 Delaware	G-23	78 Pott'watt'mie	M-6		
29 Des Moines	O-24	79 Powershiek	K-18		
30 Dickinson	B-6	80 Ringgold	P-10		
31 Dubuque	G-24	81 Sac	G-7		
32 Emmet	A-9	82 Scott	K-25		
33 Fayette	D-20	83 Shelby	K-6		
34 Floyd	C-16	84 Sioux	C-2		
35 Franklin	E-14	85 Story	I-14		
36 Fremont	P-5	86 Tama	I-18		
37 Greene	I-10	87 Taylor	P-8		
38 Grundy	G-16	88 Union	O-10		
39 Guthrie	K-9	89 Van Buren	P-20		
40 Hamilton	G-13	90 Wapello	O-18		
41 Hancock	C-13	91 Warren	M-13		
42 Hardin	G-15	92 Washington	M-21		
43 Harrison	K-4	93 Wayne	P-14		
44 Henry	O-22	94 Webster	G-11		
45 Howard	B-18	95 Winnebago	B-12		
46 Humboldt	E-11	96 Winneshiek	B-20		
47 Ida	G-5	97 Woodbury	G-2		
48 Iowa	K-20	98 Worth	B-15		
49 Jackson	H-26	99 Wright	E-12		

CIVIL RIGHTS IN IOWA—All persons shall be entitled to full and equal enjoyment of the accommodations, privileges and advantages of all public facilities. Any person denying the aforesaid or who aids or incites in such denial shall be guilty of a misdemeanor, punishable by a fine not exceeding $100 or imprisonment not exceeding 30 days.

STATE PARKS AND RECREATION AREAS

	Map Index	Modern restrooms & showers	Electrical hookups	Tractor sewage disposal	Swim	Boat	Camping	Boating	Fishing	Swimming	Picnicking	Picnicking
A. A. Call	C-10					●	●				●	●
Abbie Gardner Sharp	A-7										●	
Arnold Park Pier	A-7			Public Access				●				
Backbone	F-23	●	●		●	●	●	●		●		●
Beeds Lake	E-14	●	●		●	●	●	●		●		●
Bellevue	H-27				●	●	●	●				●
Bixby	F-23				●	●	●				●	●
Black Hawk Lake	H-7	●	●	●	●	●	●	●		●		●
Bob White	Q-14				●	●						●
Brush Creek Canyon	E-21					●	●					●
Cayler Prairie	A-6										●	●
Clear Lake	C-14	●			●	●	●	●	●	●		●
Cold Springs	D-7				●	●	●	●	●	●		●
Dolliver Memorial	G-11	●	●	●	●	●	●	●		●		●
Eagle Lake	C-12				●	●	●					●
Echo Valley	D-21				●					●		●
Fish Farm Mounds	A-23										●	
Fort Atkinson	C-20					●	●					●
Fort Defiance	H-8			●		●	●					●
Frank A. Gotch	E-10					●	●			●		●
Galland School	F-23										●	
Geode	F-23			●	●	●	●			●		●
George Wyth	F-18				●	●	●			●		●
Gitchie Manitou	A-1										●	
Green Valley	N-10					●	●					●
Gulf Point	B-6	●	●	●	●	●	●			●		●
Henry Woods	E-17				●	●					●	
Indian Village	D-5										●	
Julian Dubuque Monument	G-26										●	
Kalsow Prairie	F-9										●	
Lacey Keosauqua	O-20	●	●		●	●	●	●	●	●		●
Lake Ahquabi	M-13	●	●		●	●	●	●		●		●
Lake Anita	L-8					●	●	●				●
Lake Cornelia	E-13					●	●	●				●
Lake Darling	N-21	●			●	●	●	●				●
Lake Keomah	M-18	●			●	●	●	●				●
Lake Macbride	J-22	●	●		●	●	●	●				●
Lake Manawa	N-3				●	●	●					●
Lake of Three Fires	Q-8	●	●		●	●	●	●				●
Lake Wapello	P-17	●	●		●	●	●	●				●
Ledges	I-12	●	●		●	●	●	●				●
Lennon Mills	K-10					●	●					●
Lewis and Clark	I-2	●			●	●	●	●		●		●
McGregor Heights	D-23										●	
McIntosh Woods	C-14	●			●	●	●	●		●		●
Maquoketa Caves	I-25				●	●						●
Margo Frankel Woods	K-13				●	●						●
Mill Creek	O-4				●	●	●					●
Mini Wakan	A-7				●	●	●					●
Nine Eagles	Q-13	●			●	●	●	●				●
Oak Grove	I-3		●		●	●	●					●
Oakland Mills	O-22				●	●	●					●
Okamanpedan	A-9				●	●	●					●
Palisades-Kepler	J-22	●			●	●	●	●				●
Pammel	M-11				●	●	●					●
Pikes Peak	D-23	●	●		●	●	●	●				●
Pikes Point	A-6				●	●						●
Pillsbury Point	B-7			Public Access								
Pilot Knob	B-13				●	●						●
Pine Lake	G-15	●	●		●	●	●	●		●		●
Pioneer	B-17				●	●						●
Plum Grove	K-22				●	●						●
Prairie Rose	K-6				●	●	●	●		●		●
Preparation Canyon	I-3				●	●	●					●
Red Haw Hill	O-15	●	●		●	●	●					●
Rice Lake	A-13				●	●						●
Rock Creek	K-16	●	●		●	●	●	●				●
Sharon Bluffs	Q-16				●	●	●					●
Sheeder Prairie	K-9				●	●						●
Spring Lake	I-10				●	●	●					●
Springbrook	K-8	●	●		●	●	●	●				●
Steamboat Rock	G-15				●	●	●					●
Stone Park	F-1				●	●	●					●
Swan Lake	I-8				●	●	●					●
Trappers Bay	A-6				●	●						●
Turkey River	C-20					●						●
Twin Lakes	G-9				●	●	●	●				●
Union Grove	I-17				●	●	●	●				●
Viking Lake	O-7	●	●		●	●	●	●				●
Walnut Woods	L-12				●	●	●					●
Wanata	D-6					●						●
Wapsipinicon	I-23				●	●	●					●
Waubonsie	Q-4	●	●		●	●	●	●				●
Wild Cat Den	L-25				●	●	●					●
Wilson Island	L-3				●	●	●					●
Woodman Hollow	G-11										●	



Those attractive buildings with all-modern restroom facilities provide welcome "breaks" for thousands of motorists at eight safety rest areas along Iowa's lakeblue system. Two new "info-stops" or information centers are located at the interstate 80 Victor and Walton Junction interchanges.

COVER PICTURE
New bridge spanning the Mississippi on Davenport's Rock Island Centennial complete Iowa's east-west Interstate route, connecting the north-south highway system from Iowa's western frontier to New York City.

HOW TO USE THIS DISTANCE TABLE: Follow down the vertical column under the name which is first in alphabetical order until it intersects the horizontal column opposite the second name. This figure is the distance in miles between the two cities. For example, the distance between Ames and Davenport is 168 miles.

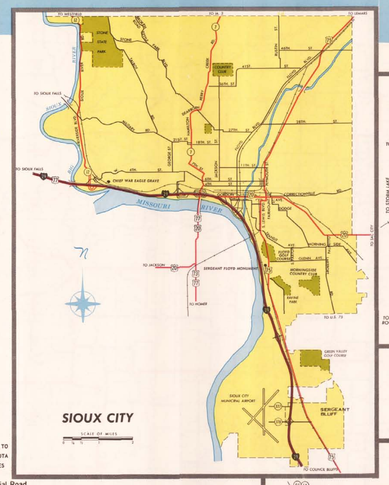

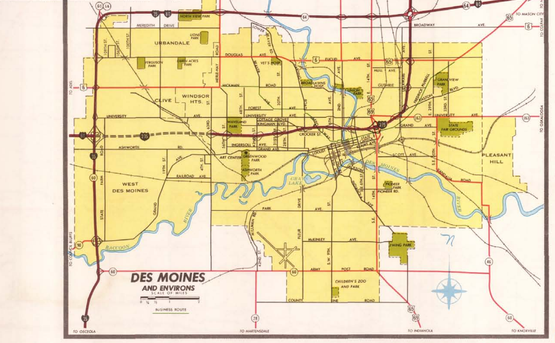

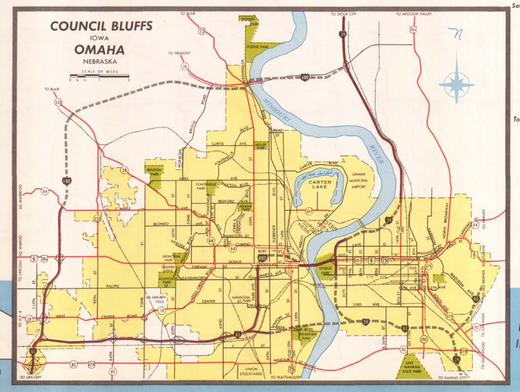

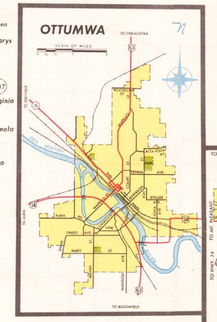

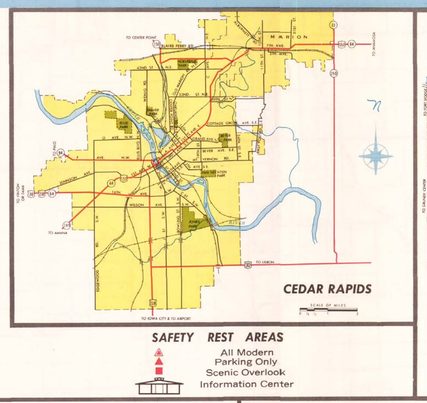

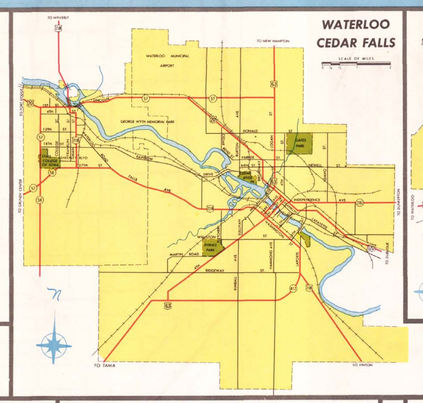

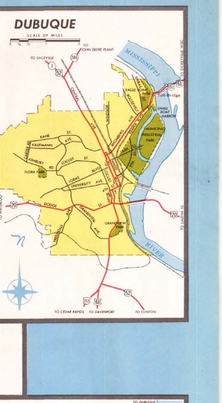

SAFETY REST AREAS
All Modern
Parking Only
Scenic Overlook
Information Center

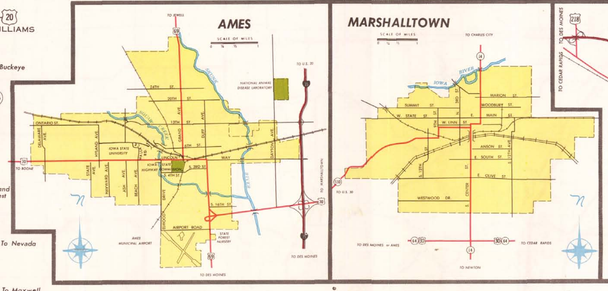

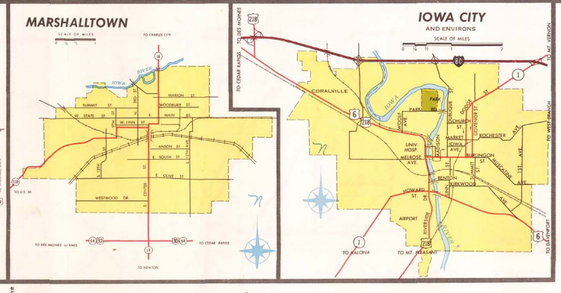

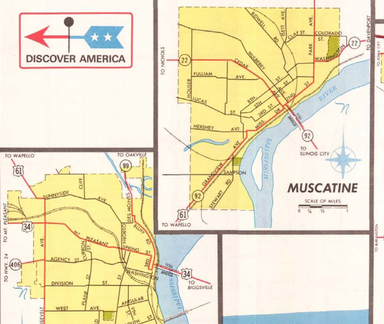

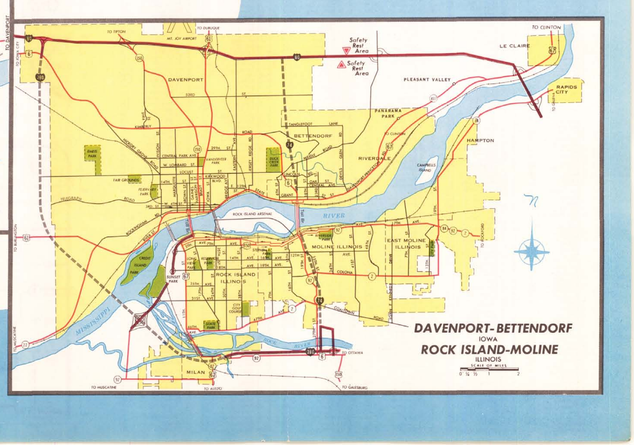

DISCOVER AMERICA