IOWA'S STATE PARKS and PRESERVES *Welcome You*



STATE
CONSERVATION COMMISSION
DES MOINES

WELCOME . . . Iowa is less than a century old. A young state that leads the nation in farming, literacy, and per capita wealth, Iowa, comprised of twenty-five percent of the most valuable farm land in the nation nevertheless has acquired for your public estate over 18,500 acres for parks and preserves. These areas are rich in Iowa's history, scenic grandeur of rocky canyons, streams and forests, and offer sport and recreation to 2,400,000 visitors each year. State parks and reserves are not confined to any one section but are scattered throughout the state. Usually there are several areas within a two hours drive of your home. Enjoyable access to the parks is possible during all seasons of the year over Iowa's fine highway system. The primary purpose of having your public estate is to preserve the unusual and unique or historic spots of the state for all time, in a manner to permit maximum enjoyment and recreation by the public. These parks are the meeting place of the farmer, the playground of the urban dweller, the laboratory of the student and a resting place for the weary. A cordial invitation is extended to you.

You are especially welcome.

YOUR PUBLIC ESTATE . . . consists of 18,500 acres of the finest scenery to be found in the Middle-west, 41,000 acres of beautiful natural lakes, and 800 miles of publicly owned rivers, all for your pleasure and study. Within this 18,500 acre estate are picnic grounds and swimming beaches with ample parking areas, made accessible by 90 miles of roads, 47 major vehicular bridges, and the only highway tunnel within the state, the last being located at Pammel State Park. Boneyard Hollow, the Devil's Staircase, The Backbone, The Picture Rocks, the Ice Caves, and many other beautiful works of nature may be seen only by using the 100 miles of foot trails. 18 lodges, which may be reserved for a small fee, and 42 open picnic shelters are available for picnic groups and the casual visitors at all times. For cool and safe bathing there are 12 supervised beaches and bath houses. Your family may spend several delightful weeks in any of the 27 cabins within the parks. Your club or organization may utilize the group camps. 28 fulltime conservation officers assigned as park custodians, assisted by 21 part-time caretakers, represent your host, the Iowa Conservation Commission.

OUTSTANDING FEATURES

that should be seen when visiting the State Parks and Preserves!

BACKBONE — "The Backbone," Richmond Spring, the lake, largest trout hatchery in the state.
BELLEVUE—views of the Mississippi river, golf course, unusually mountainous park road.
BIXBY—peculiar phenomenon of Ice Cave, trail to Chimney Rocks.
BLACK HAWK PRESERVE—fish ponds.
BRUSH CREEK CANYON—"Fairyland" Gorge.
DOLLIVER—copperas beds, Boneyard Hollow.
ECHO VALLEY—Backbone, cedar-fringed lake.
FLINT HILLS—golf course, Flint Creek Valley.
FORT ATKINSON—ruins of the original fort.
FORT DEFIANCE—wild flowers, scenic valley.
GITCHIE MANITOU—Jasper Pool, Sioux Quartzite outcroppings.
LACEY KEOSAUQUA—Ely's Ford, lodge and cuisine, wild flowers, oak trees, golf course, lake and river.
LAKE WAPELLO—state's largest artificial lake.
LEDGES—Ledges, reindeer moss, zoo, flowers.
LEWIS AND CLARK—only ox-bow lake in state park.
MAQUOKETA CAVES—caves, natural bridges.
McGREGOR AREAS—views along Mississippi river, unusual Indian effigy mounds.
OKOBOJI REGION—the heart of Iowa's Lakes.
GULL POINT—park lodge and cuisine.
ORLEANS—largest pike hatchery in the state.
PALISADES KEPLER—palisades of the Cedar River, trail to Upper Palisades, lodge and excellent dining facilities.
PAMMEL—highway tunnel.
PIKES PEAK—Picture Rocks, Bridal Veil Falls.
PILOT KNOB—panoramic view from tower, wild flowers.
PINE LAKE—twin lakes, Falling Rock, golf course, bathing, boating.
RICE LAKE—golf course.
SPRINGBROOK—Artificial Lake, old "Forty-niners' Trail," unusual fall coloring of trees.
SIEVERT'S SPRINGS—springs, fish hatchery.
STONE PARK—yucca and prairie flowers.
WALNUT WOODS—walnut trees, large elms.
WAPSIPINICON—caves, ledges, dens, golf course.
WAUBONSIE—paw-paw grove and wild flowers.
WHITE PINE HOLLOW—largest stand of virgin white pine in the state.
WILD CAT DEN—dens, old grist mill.

THE IOWA STATE PARKS and Preserves do not have open and closed seasons. The Conservation Commission believes that your parks should be open to the public at all times, and opportunities have been provided for sport, recreation, and relaxation throughout the year. Each period offers new views, new activities, and new enjoyment. The floral progression begins with the appearance of the snow trillium and continues until late fall when the witch-hazel blooms. Picnicking is extremely enjoyable in April and May. Swimming and the other aquatic sports are ushered in by the month of June. During the hot months of July and August the cool, shady glades and moist glens offer protection from excessive heat. September brings the beautiful fall season with the asters and the brilliant sumac. October and November present the golden panorama of autumn coloring, and such activities as hiking, riding, and wiener roasts. During the winter months, skiing, tobogganing, and skating are the chief attractions. Throughout the year lodges, warm in the winter, cool and inviting in the summer, are available for group meetings and parties.



WILD FLOWERS in vast quantities are to be found in all the State Parks and Preserves. The Conservation Commission is the first conservation organization in the country to make a comprehensive study of the native habitat of the wild flowers. A long time program for the preservation of existing flowers and the restoration of those native to Iowa has been inaugurated. A conservative estimate of the value of the flowers in Wild Cat Den alone amounts to over $50,000. In the Ledges near the east entrance, is a hillside seven or eight acres in extent solidly covered with hepaticas during April. Over 350 varieties of wild flowers may be found in Lacey Keosauqua. The entire area of Pilot Knob is brilliant during the middle of May with anemonellas, bloodroot, trilliums, merrybells, and violets. From April until June a wonderful display of thousands of wild flowers is to be found at Fort Defiance. Prairie and desert flowers may be seen in Waubonsie and Stone Parks on the loess bluffs of western Iowa. The beauties of nature are not found around the picnic areas, but must be discovered in secluded glens and along quiet trails. Here is inviting inducement for long, refreshing walks.



IOWA STATE PARKS and Preserves with their forts, their hollows and bridges, caves and dens, mills and cabins, defy rigid classification. Some are primarily historical, some are memorial, and many are of physiographical importance. Old Fort Atkinson and Fort Defiance are clearly historical in character. Lewis and Clark, Dolliver, Lake MacBride, Heery Woods, and Stone Park have human associations which well justify their being known as memorial parks, whereas Ahquabi, Waubonsie, and Lake of Three Fires were so named because of Indian lore associated with them. Echo Valley, Wild Cat Den, Maquoketa Caves, Backbone, Ledges, and White Pine Hollow definitely indicate physical features.

Hunting and Fishing licenses may be procured at county recorder's offices, sporting goods houses, and resorts. Further information as to open and closed seasons may be obtained from the State Conservation Commission, Des Moines.

All parks recommended in the list for picnicking are equipped with tables, stoves, pure water, and toilets. Picnic grounds are usually located in shaded, cool sections of the park, offering exceptional vistas over the surrounding terrain. In most parks wood is provided near the stove, but, in a few instances, a small charge is made for an adequate bundle of wood which may be obtained from the custodian.

Winter Sports have not been neglected within the parks. Skating is provided wherever possible; ski runs are enjoyed in several parks; and at Pine Lake a constructed toboggan slide was very popular in the winter of 1936. Warm shelters are conveniently situated.

Where to Go --What to Do

Name of Park or Preserve	Acreage	Key	Location	Resident Custodian	Non-Resident Custodian	Boating	Cabins—Rental fee	Camping two weeks	Camping overnight only	Change—Group	Fishing—Pay Fish	Fishing—Game Fish	Golf—Green fee	Hiking	Historical Interest	Lodge—Rental fee for party	Lodge—Serving Meals	Nature Study—Birds	Nature Study—Botanical	Nature Study—Geological	Picnicking	Refreshments available	Scenic Views and Attractions	Shelters	Skating	Swimming—Supervised beach	Trails
Backbone	1,398.00	F-22	4½ miles S. W. Strawberry Point	●	●	●	●	●		●	●	●		●					●	●	●	●	●	●	●	●	●
Barkley	40.00	I-12	1½ Miles N. W. Fraser					Almost inaccessible											●	●							
Beaver Meadows	74.00	F-16	North side of Parkersburg								●																
Beeds Lake	267.62	E-15	3½ miles N. W. Hampton	●																	●	●			●	●	
Bellevue	148.15	H-26	S. side Bellevue	●					●						●						●	●	●				
Bixby	60.00	E-23	2 miles N. Edgewood	●			●														●	●		●			●
Black Hawk Lake Areas	337.36	H-7	At Lake View	●																							
Arrowhead Preserve	160.00						●				●	●															
Black Hawk Preserves	177.56																							●			
Brush Creek Canyon	130.98	E-21	1 mile N. E. Arlington				●												●	●							
Call, A. A.	134.00	C-10	1½ miles S. W. Algona	●				●								●	●				●						●
Clarke, Theo. F.	24.38	H-18	5 miles N. E. Traer		●														●		●				●		
Clear Lake	27.00	C-14	1 mile S. Clear Lake	●	●			●			●	●									●				●	●	
Cold Spring	60.00	M-7	1½ miles S. Lewis		●																●	●		●			
Dolliver-Memorial	538.67	G-11	12 miles S. E. Fort Dodge	●			●		●		●			●	●						●	●					●
Eagle Lake	27.00	C-12	4 miles N. E. Britt		●														●		●	●			●		
Echo Valley	107.5	D-21	2 miles S. E. West Union		●							●									●		●	●	●	●	
Farmington & Big Duck Lake	109.17	Q-21	At Farmington W. of river		●														●		●	●					
Flint Hills	110.65	F-24	4 miles N. of Burlington																●		●	●					
Fort Atkinson	5.00	C-20	At Fort Atkinson		●														●		●	●					
Fort Defiance	185.70	A-8	West side of Estherville																		●	●					
Gitchie Manitou	143.50	A-1	N. W. corner of Iowa																								
Heery Woods	380.38	E-17	S. side of Clarksville																								
Lacey-Keosauqua	1,706.03	P-20	At Keosauqua S. of river																								
Lake Ahquabi	560.00	M-13	7 miles S. of Indianola								Not open																
Lake Keomah	352.35	M-18	5½ miles E. Oskaloosa								Not open																
Lake Macbride	700.05	J-22	3 miles W. of Solon								Not open																
Lake of Three Fires	504.00	J-9	6½ miles N. E. Bedford																								
Lake Wapello	1,094.50	P-17	6 miles W. Drakesville																								
Ledges	684.00	I-12	3½ miles S. Boone																								
Lepley	9.00	H-15	1 mile N. Union																								
Lewis & Clark on Blue Lake	315.00	I-2	4 miles W. Onawa																								
Lost Island	27.63	C-8	4 miles N. Ruthven																								
Maquoketa Caves	85.01	L-25	8 miles N. W. Maquoketa																								
Mill Creek Area	157.50	D-4	1 mile E. Paullina																								
Mini-Wakan on Spirit Lake	18.50	A-7	N. end of Spirit Lake																								

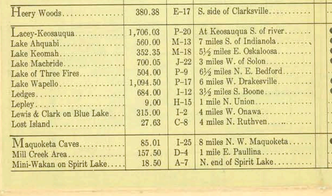

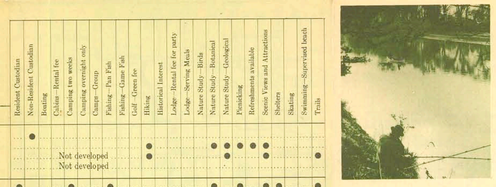

Camping is permitted in certain parks for a fee of 50c per night or $2.50 a week per unit. Campers provide their own tents and outfits. A time limit of two weeks is maintained, and in some parks only overnight camping is permitted. For further information, see park list.

Swimming is provided at 12 supervised beaches, and the State Conservation Commission is proud to announce that no drownings have ever occurred at any of the supervised state park beaches. The small fee charged defrays the cost of life guards, cleaning the beach, and keeping the dressing rooms sanitary. Suits and towels may be rented and checking service is provided at all bath houses. Refreshments may be obtained.



Boats are available for rent in many State Parks, and on most of the state recreational lakes. Sailboating is popular on all the larger lakes. Motor boats and outboards are strictly prohibited on the artificial lakes.

CABINS, located in 7 State Parks, may be rented for a period of from one day to two weeks. Many cabins have running water and toilets, and most of them have fire places so that they may be used throughout the year. Reservations should be obtained in advance by writing the custodian of the park.

GROUP CAMPS, consisting of cabins, each accommodating eight, central mess hall, showers, and leaders' cabins, are available at Dolliver and Ahquabi State Parks. These can accommodate up to 50 campers. Smaller groups can be accommodated at Backbone and Palisades State Parks. Reservations for group camps and further information may be obtained from the Conservation Commission, Des Moines.

Where to Go --What to Do

Name of Park or Preserve	Acreage	Key	Location	Resident Custodian	Non-Resident Custodian	Boating	Cabins—Rental fee	Camping two weeks	Camping overnight only	Change—Group	Fishing—Pay Fish	Fishing—Game Fish	Golf—Green fee	Hiking	Historical Interest	Lodge—Rental fee for party	Lodge—Serving Meals	Nature Study—Birds	Nature Study—Botanical	Nature Study—Geological	Picnicking	Refreshments available	Scenic Views and Attractions	Shelters	Skating	Swimming—Supervised beach	Trails
McGregor Areas	544.27	C-23				●																					
Pike's Peak	140.65		3 miles S. of McGregor											●						●	●	●		●			
Point Ann	152.10		S. side McGregor											●							●			●			
Other Areas	257.53		McGregor vicinity						Not developed																		
									Not developed																		
Oak Grove	101.00	C-1	7 miles N. Hawarden	●				●				●								●		●		●		●	●
Oakland Mills	111.00	Q-21	5 miles S. W. Mt. Pleasant																●	●							
Okamanpedan on Tuttle Lake	18.00	A-9	3½ miles N. E. Dolliver	●		●	●					●									●				●		●
Okoboji Region	85.41	A-6				●						●															
Gull Point	70.91		W. Side W. Okoboji	●								●					●	●				●				●	●
Orleans Hatchery	20.00		N. of town Spirit Lake		●			●													●						
Pike's Point	8.50		N. W. side of W. Okoboji		●	●						●	●								●			●			
Pillsbury Point	2.50		At Arnolds Park W. Okoboji		●							●									●						
Palisades Kepler	733.89	J-22	14 miles S. E. Cedar Rapids	●			●		●		●			●	●	●	●	●	●	●	●	●	●	●			●
Pammel	290.93	M-11	6 miles S. W. Winterset	●											●	●			●	●	●	●	●	●			●
Pilot Knob	373.13	B-13	5 miles E. Forest City	●																	●	●	●	●			
Pine Lake	533.30	G-15	E. side Eldora	●		●						●	●		●	●			●	●	●	●	●	●	●	●	●
Preparation Canyon	233.00	J-3	6 miles S. W. Moorhead																●		●	●					
Red Haw Hill	425.00	C-14	1 mile E. Chariton																								
Rice Lake	50.57	A-13	4 miles S. E. Lake Mills			●																					
Rush Lake	62.00	D-8	8 miles N. E. Laurens			●															●						
Sharon Bluffs	142.50	Q-16	4 miles E. Centerville																								
Sievert Springs	23.00		S. E. Decorah																								
Silver Lake	15.00	L-23	S. E. side Delhi																								
Springbrook	657.27	J-9	10 miles N. E. Guthrie Center																								
Stone Park	785.00	F-1	N. W. Sioux City																								
Storm Lake	18.00	F-6	E. side of Lake																								
Swan Lake	230.52	I-8	2½ miles S. E. Carroll																								
Trappers Bay on Silver Lake	56.00	A-6	W. side Lake Park																								
Twin Lakes	15.5	F-9	5½ miles N. Rockwell City																								
Twin Springs	6.00		S. W. of Decorah																								
Walnut Woods	261.37	L-13	8 miles S. W. Des Moines																								
Wanata Preserve	136.46	D-6	At Peterson S. of river																								
Wapsipinicon	220.00	I-23	At Anamosa S. of river																								
Waubonsie	200.00	Q-4	6½ miles S. W. Sidney																								
White Pine Hollow	570.00	F-24	3 miles N. W. Luxemburg																								
Wild Cat Den	299.78	L-25	5 miles N. E. Muscatine																								
Wood Thrush Preserve	26.00	G-20	6 miles E. of Fairfield																								
Woodman Hollow	62.89	G-11	2½ miles E. of Otho																								

STATE PARK RULES

Over 2,400,000 people visited Iowa's State Parks and Preserves in 1936.

The following rules are necessary for the successful preservation of the areas:

1. Maximum speed is limited to 15 miles per hour.
2. Excessively loaded vehicles are not permitted in the park.
3. Park cars in designated place only.
4. Build fires in a designated place. Do not waste firewood.
5. Do not injure or disturb any structure or natural attraction, plants, animals, etc. Enjoy—but destroy.
6. Let others use tables when you are through eating.
7. Place refuse in garbage cans.
8. The use of firearms is prohibited.
9. Dogs and cats must not run at large.
10. See custodian about camping privileges.
11. Park to be vacated by 10:30 P. M. except by special arrangements made with custodian.
12. Report accidents to custodian.

For additional free copies of Map
write
IOWA STATE CONSERVATION COMMISSION
Des Moines
IOWA STATE HIGHWAY COMMISSION
Ames

Cities and Towns of Iowa

ALPHABETICAL INDEX

Location	Town	1930 Population
A—Clayton	Afton	254
D—Jones	Agency	1,524
M—13 Ankeny	Ackworth	82
N—9 Adair	Adair	950
L—12 Adams	Adams	140
D—11 Adair	Adel	1,371
M—22 Agency	Agency	359
M—7 Ainsworth	Ainsworth	1,304
E—7 Akron	Akron	565
E—7 Albert City	Albert City	363
J—16 Albia	Albia	4,425
J—16 Albion	Albion	436
E—17 Alden	Alden	1,164
H—14 Alexander	Alexander	184
E—14 Alexander	Alexander	334
E—10 Algona	Algona	5,985
Q—4 Allerton	Allerton	784
E—16 Allison	Allison	603
E—6 Alta	Alta	1,297
E—14 Alta Vista	Alta Vista	305
D—13 Alton	Alton	1,014
K—14 Altoona	Altoona	514
M—21 Altoona	Altoona	1,304
I—13 Ames	Ames	10,261
J—22 Anamosa	Anamosa	3,575
I—22 Andover	Andover	76
H—28 Anita	Anita	1,106
H—28 Anita	Anita	1,106
K—13 Ankeny	Ankeny	632
J—5 Anthon	Anthon	326
F—16 Aplington	Aplington	622
J—7 Arcadia	Arcadia	391
C—4 Archer	Archer	150
E—15 Arlington	Arlington	1,264
F—5 Arion	Arion	209
O—10 Aringo	Aringo	133
G—21 Arlington	Arlington	700
A—9 Armstrong	Armstrong	767
D—2 Arnold's Park	Arnolds Park	500
G—6 Arthur	Arthur	248
H—7 Ashton	Ashton	1,164
J—7 Auburn	Auburn	446
J—23 Atalissa	Atalissa	187
Q—9 Athelstan	Athelstan	141
L—20 Atkins	Atkins	314
M—17 Atlantic	Atlantic	5,027
H—5 Auburn	Auburn	255
E—9 Aurelia	Aurelia	1,259
E—5 Aurora	Aurora	202
F—21 Aurora	Aurora	281
E—6 Avoca	Avoca	1,673
C—8 Ayrshire	Ayrshire	343
B—21 Badger	Badger	254
J—10 Bagley	Bagley	427
F—25 Baldwin	Baldwin	224
F—9 Bancroft	Bancroft	884
I—8 Barnes City	Barnes City	148
E—17 Barnum	Barnum	246
J—10 Barnett	Barnett	69
J—9 Batavia	Batavia	428
G—5 Battle Creek	Battle Creek	804
E—5 Baxter	Baxter	1,697
E—9 Bayard	Bayard	661
F—17 Beacon	Beacon	101
E—14 Bedford	Bedford	2,000
H—16 Beaman	Beaman	183
E—11 Beaver	Beaver	111
F—19 Belle Plaine	Belle Plaine	2,100
E—18 Bellevue	Bellevue	1,239
J—6 Belmond	Belmond	2,511
H—8 Bennett	Bennett	305
E—10 Benton	Benton	173
L—11 Berkley	Berkley	82
L—23 Bernard	Bernard	123
J—22 Bertram	Bertram	102
J—7 Bettendorf	Bettendorf	1,647
F—16 Bevington	Bevington	50
E—17 Bevington	Bevington	507
E—13 Blairsburg	Blairsburg	274
L—19 Blairstown	Blairstown	488
J—7 Blakesburg	Blakesburg	397
E—6 Blanchard	Blanchard	347
E—9 Blanden	Blanden	151
E—5 Blockton	Blockton	237
E—10 Bode	Bode	2,226
E—10 Boone	Boone	12,068
J—16 Bussey	Bussey	546
E—14 Bondurant	Bondurant	389
E—14 Boone	Boone	12,068
E—6 Bradgate	Bradgate	64
E—14 Bouton	Bouton	280
E—9 Brayton	Brayton	446
F—7 Braddyville	Braddyville	267
E—15 Brooklyn	Brooklyn	1,345
E—6 Defiance	Defiance	411
E—9 Delaware	Delaware	104
J—26 Delhi	Delhi	299
J—26 Delmar	Delmar	480
E—5 Deloit	Deloit	280
F—10 Delphos	Delphos	79
E—6 Denison	Denison	4,268
E—6 Denison	Denison	3,905
E—17 Denver	Denver	1,164
E—10 Derby	Derby	280
E—16 Des Moines	Des Moines	142,559
E—16 Des Moines	Des Moines	142,559
J—26 De Witt	De Witt	2,041
E—10 Dickens	Dickens	149
E—10 Diagonal	Diagonal	153
E—10 Dickens	Dickens	149
E—10 Dolliver	Dolliver	117
K—25 Dixon	Dixon	193
J—24 Donahue	Donahue	158
K—25 Donahue	Donahue	98
E—10 Donnellson	Donnellson	266
K—25 Donnellson	Donnellson	141
E—10 Doon	Doon	176
K—25 Donahue	Donahue	98
E—10 Dorchester	Dorchester	266
E—10 Dorchester	Dorchester	141
E—10 Doon	Doon	176
E—10 Dow City	Dow City	588
E—10 Dows	Dows	726
E—10 Drakeville	Drakeville	190
E—10 Dubuque	Dubuque	41,696
E—10 Dumont	Dumont	168
E—10 Dunkerton	Dunkerton	190
E—10 Dunlap	Dunlap	1,527
E—10 Durant	Durant	1,523
E—10 Dyersville	Dyersville	2,018
H—19 Dysart	Dysart	971
E—10 Eagle Grove	Eagle Grove	4,021
E—10 Earlham	Earlham	897
E—10 Earling	Earling	338
G—23 Estville	Estville	615
G—6 Eagle	Eagle	104
E—12 East Peru	East Peru	104
E—10 Eldora	Eldora	5,510
E—10 Elkader	Elkader	1,788
E—10 Elkhart	Elkhart	313
E—10 Elliott	Elliott	610
E—10 Elmira	Elmira	1,188
E—10 Elmore	Elmore	1,178
E—10 Elsie	Elsie	245
E—10 Elwood	Elwood	610
E—10 Emerson	Emerson	182
E—10 Emmetsburg	Emmetsburg	2,865
E—10 Epworth	Epworth	664
E—10 Estherville	Estherville	5,128
E—10 Exira	Exira	937
E—10 Exline	Exline	437
E—10 Fairbank	Fairbank	629
E—10 Fairfield	Fairfield	6,622
E—10 Farmington	Farmington	271
E—10 Farnhamville	Farnhamville	265
E—10 Farragut	Farragut	523
E—10 Fayette	Fayette	1,083
E—10 Ferguson	Ferguson	175
E—10 Ferguson	Ferguson	175
E—10 Fertile	Fertile	238
E—10 Floyd	Floyd	350
E—10 Folsom	Folsom	1,027
E—10 Fonda	Fonda	1,187
E—10 Forest City	Forest City	2,826
E—10 Fort Dodge	Fort Dodge	21,895
E—10 Fort Madison	Fort Madison	13,779
E—10 Foster	Foster	49
E—10 Fostoria	Fostoria	142
E—10 Frankfort	Frankfort	799
E—10 Franklin	Franklin	267
E—10 Fredericksburg	Fredericksburg	362
E—10 Fredonia	Fredonia	165
N—18 Fremont	Fremont	450
E—13 Galt	Galt	167
E—13 Galva	Galva	1,000
E—23 Garden	Garden	120
E—13 Garden Grove	Garden Grove	558
E—13 Garnavillo	Garnavillo	365
E—13 Garner	Garner	1,241
E—13 Gilbertville	Gilbertville	432
E—13 Gilmore City	Gilmore City	450
E—13 Gladbrook	Gladbrook	907
E—13 Glenwood	Glenwood	5,108
E—13 Glidden	Glidden	854
E—13 Lake Mills	Lake Mills	1,271
E—13 Lake View	Lake View	993
E—13 Lamoni	Lamoni	2,139
E—13 Lansing	Lansing	1,179
E—13 Larchwood	Larchwood	275
E—13 Lawler	Lawler	1,221
E—13 Lawton	Lawton	1,386
E—13 Laporte City	Laporte City	1,470
E—13 Larrabee	Larrabee	382
E—13 Latimer	Latimer	389
E—13 Lauren	Laurens	1,106
E—13 Lauret	Lauret	277
E—13 Lawler	Lawler	1,221
E—13 Lawton	Lawton	1,386
E—13 Le Claire	Le Claire	476
E—13 Lehigh	Lehigh	996
E—13 Leland	Leland	254
E—13 Lenox	Lenox	1,288
E—13 Leon	Leon	2,006
E—13 Leroy	Leroy	50
E—13 Lester	Lester	251
E—13 Letts	Letts	329
E—13 Lewis	Lewis	589
E—13 Liberty	Liberty	258
E—13 Lidderdale	Lidderdale	211
E—13 Lime Springs	Lime Springs	539
E—13 Lincoln	Lincoln	127
E—13 Linden	Linden	531
E—13 Linn Grove	Linn Grove	360
E—13 Lisbon	Lisbon	795
E—13 Lockridge	Lockridge	326
E—22 Little Port	Little Port	203
E—13 Little Sioux	Little Sioux	450
E—13 Lohrville	Lohrville	666
E—13 Lone Tree	Lone Tree	1,164
E—13 Logan	Logan	1,654
E—13 Long Grove	Long Grove	776
E—13 Lorah	Lorah	119
E—13 Lost Nation	Lost Nation	270
E—13 Lovilia	Lovilia	277
E—13 Luana	Luana	117
E—13 Luther	Luther	137
E—13 Luverne	Luverne	170
E—13 Luxemburg	Luxemburg	105
E—13 Lycurgus	Lycurgus	286
E—13 Lynnville	Lynnville	373
H—14 McCallsburg	McCallsburg	330
E—14 McGregor	McGregor	1,161
E—14 McClelland	McClelland	161
E—14 McCausland	McCausland	300
E—14 Macedonia	Macedonia	114
E—14 Madrid	Madrid	2,061
E—14 Magnolia	Magnolia	158
E—14 Malcom	Malcom	314
E—14 Malvern	Malvern	1,320
E—14 Manchester	Manchester	5,413
E—14 Manilla	Manilla	1,032
E—14 Manning	Manning	1,817
E—14 Manson	Manson	1,622
E—14 Maquoketa	Maquoketa	5,295
E—14 Marble Rock	Marble Rock	441
E—14 Marion	Marion	1,198
E—14 Marengo	Marengo	2,142
E—14 Marion	Marion	1,198
E—14 Marion	Marion	1,198
E—14 Marquette	Marquette	814
E—14 Marshalltown	Marshalltown	17,373
E—14 Martinsville	Martinsville	185
E—14 Martinsburg	Martinsburg	149
E—14 Mason City	Mason City	23,904
E—14 Massinville	Massinville	207
E—14 Mason City	Mason City	23,904
E—14 Matlock	Matlock	103
E—14 Maurice	Maurice	432
E—14 Maxwell	Maxwell	479
E—14 Maxwell	Maxwell	479
E—14 Maysville	Maysville	52
E—14 McCausland	McCausland	300
E—14 McCallsburg	McCallsburg	330
E—14 Melbourne	Mel